


STATE OF KANSAS  
STATE CORPORATION COMMISSION

WELL PLUGGING RECORD

Give All Information Completely  
Make Required Affidavit  
Mail or Deliver Report to  
Conservation Division  
State Corporation Comm.  
245 North Water  
Wichita, KS 67202

Ness County. Sec. 18 Twp. 20S Rge. 21W E/W  
Location as "NE/CNW $\frac{1}{4}$ SW $\frac{1}{4}$ " or footage from lines \_\_\_\_\_

\_\_\_\_\_ C-NW SW NE  
Lease Owner Parrish Oil Company  
Lease Name Wittman Well No. 1  
Office Address 110 N. Market-Suite 201, Wichita, KS  
Character of Well (Completed as Oil, Gas or Dry Hole) 67202



Locate well correctly on above  
Section Plat

Dry Hole  
Date Well completed February 3, 1980  
Application for plugging filed Verbal Application 19\_\_\_\_  
Application for plugging approved Verbal Approval 19\_\_\_\_  
Plugging commenced February 3, 1980  
Plugging completed February 3, 1980  
Reason for abandonment of well or producing formation \_\_\_\_\_

If a producing well is abandoned, date of last production \_\_\_\_\_ 19\_\_\_\_

Was permission obtained from the Conservation Division or its agents before plugging was commenced? Yes

Name of Conservation Agent who supervised plugging of this well Marion Schmidt  
Producing formation \_\_\_\_\_ Depth to top \_\_\_\_\_ Bottom \_\_\_\_\_ Total Depth of Well 4,426'  
Show depth and thickness of all water, oil and gas formations.

OIL, GAS OR WATER RECORDS

CASING RECORD

FORMATION	CONTENT	FROM	TO	SIZE	PUT IN	PULLED OUT
				8-5/8"	436'	None

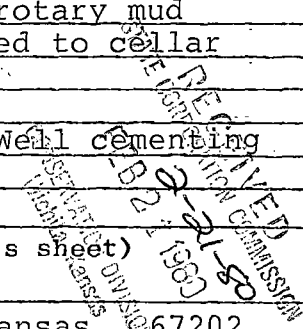
Describe in detail the manner in which the well was plugged, indicating where the mud fluid was placed and the method or methods used in introducing it into the hold. If cement or other plugs were used, state the character of same and depth placed, from \_\_\_\_\_ feet to \_\_\_\_\_ feet for each plug set.

Filled hole with heavy rotary mud from 4,426 ft. (rotary total depth) to 775 ft. Set plug at 775 ft. and cemented with 70 sacks cement. Filled hole with heavy rotary mud from 775 ft. to 420 ft. Set plug at 420 ft. and cemented with 20 sacks cement. Filled hole with heavy rotary mud from 420 ft. to 40 ft. Set solid plug at 40 ft. and cemented to cellar with 10 sacks cement, 5 sacks cement in rat hole.

Plugging operations accomplished utilizing Halliburton Oil Well cementing pump truck through 4 1/2 inch drill pipe.

(If additional description is necessary, use BACK of this sheet)


Name of Plugging Contractor Halliburton Services  
410 Union Center Bldg., Wichita, Kansas 67202



STATE OF Kansas COUNTY OF Sedgwick, ss.  
Dean Britting, Agent (~~XXXXXX~~ or owner) or (owner ~~XXXXXXXXXX~~)

of the above-described well, being first duly sworn on oath, says: That I have knowledge of the facts, statements, and matters herein contained and the log of the above-described well as filed and that the same are true and correct. So help me God.

(Signature) Dean Britting  
200 N. Main, Wichita, Kansas 67202  
(Address)



SUBSCRIBED AND SWORN TO before me this 20th day of February, 1980

Elsie Willison  
Elsie Willison - Notary Public.

My commission expires July 25, 1982

KANSAS DRILLERS LOG

COMPANY Parrish Oil Company  
FARM Wittman NO. 1

SEC. 18 T. 20S R. 21W  
LOC. C-NW SW NE

COUNTY Ness

ROTARY TOTAL DEPTH 4,426'  
COMM. January 23, 1980 COMP. February 3, 1980  
CONTRACTOR H-30, Inc. (Rig #2)  
ISSUED February 19, 1980

CASING

10 3/4" Set at 436' cemented w/360 sxs cement  
8 5/8"  
5 1/2"  
4 1/2"

ELEVATION 2,246' K.B.

FIGURES INDICATE BOTTOM OF FORMATIONS

Shale	438'
Shale and Sand	1,165'
Shale and Red Bed	1,445'
Anhydrite	1,486'
Shale and Lime	1,695'
Sand and Shale	2,020'
Shale and Lime	2,715'
Lime and Shale	3,016'
Shale and Lime	3,120'
Lime and Shale	3,250'
Lime	3,415'
Shale and Lime	3,580'
Lime and Shale	3,955'
Lime	4,426'
Rotary Total Depth	4,426'

I hereby certify the above and foregoing to be  
a true and correct log of the above described  
well as shown by the drilling reports.

H-30, INC.

*Dean Britting*  
Dean Britting

State of Kansas )  
                          ) ss:  
County of Sedgwick )

Subscribed and Sworn to before me a Notary Public  
in and for said county and state this 20th day of  
February, 1980.

RECEIVED  
FEB 21 1980  
CONSERVATION DIVISION  
LITTLE ROCK, ARK.

WILLIS  
NOTARY  
FEB 20 1980

*Elsie Willison*  
Elsie Willison - Notary Public

My Commission Expires:  
July 25, 1982