

Give All Information Completely
Make Required Affidavit
Mail or Deliver Report to:
Conservation Division
State Corporation Commission
212 No. Market
Wichita, Kansas

WELL PLUGGING RECORD

Ness County, Sec. 10 Twp. 20 Rge. 21 (E) W. (W)

Location as "NE/CNW/SW" or footage from lines Gen. NW SE

Lease Owner Cities Service Oil Company

Lease Name McJunkin "B" Well No. 1

Office Address Box 308, Great Bend, Kansas

Character of Well (completed as Oil, Gas or Dry Hole) Dry Hole

Date well completed May 27 19 68

Application for plugging filed May 27 19 68

Application for plugging approved May 27 19 68


Plugging commenced May 27 19 68

Plugging completed May 27 19 68

Reason for abandonment of well or producing formation Dry Hole.

If a producing well is abandoned, date of last production - 19

Was permission obtained from the Conservation Division or its agents before plugging was commenced? Yes



Locate well correctly on above Section Plat

Name of Conservation Agent who supervised plugging of this well Donald Truan

Producing formation None Depth to top - Bottom - Total Depth of Well 4449 Feet

Show depth and thickness of all water, oil and gas formations.

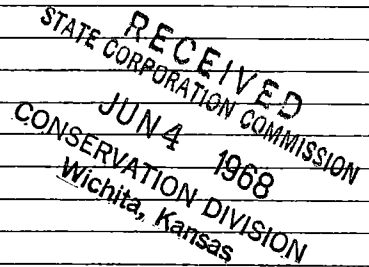
OIL, GAS OR WATER RECORDS

CASING RECORD

FORMATION	CONTENT	FROM	TO	SIZE	PUT IN	PULLED OUT
				8-5/8"	506'	None

Describe in detail the manner in which the well was plugged, indicating where the mud fluid was placed and the method or methods used in introducing it into the hole. If cement or other plugs were used, state the character of same and depth placed, from _____ feet to _____ feet for each plug set.

- 4449-570', mud.
- 570-568', Halliburton plug.
- 568-370', 50 sacks cement.
- 370- 40', mud.
- 40- 36', 1/2 sack hulls and wood plug.
- 36' to base of cellar - 10 sacks cement.



(If additional description is necessary, use BACK of this sheet)

Name of Plugging Contractor Gabbert & Jones, Inc. and Halliburton Company

Address Wichita, Kansas


STATE OF Kansas, COUNTY OF Barton, ss.

W. J. Devaney (employee of owner) of the above-described well, being first duly sworn on oath, says: That I have knowledge of the facts, statements, and matters herein contained and the log of the above-described well as filed and that the same are true and correct. So help me God.

(Signature) *W. J. Devaney*

Box 308, Great Bend, Kansas (Address)

SWORN TO before me this 28th day of May, 19 68



July 17, 1971

Robert L. Gilchrist
Notary Public.

WELL RECORD

Company Cities Service Oil Company Well No. 1 Farm McJunkin "B"
 Location Gen. NW SE Sec. 10 T. 20 R. 21W
 Elevation 2225' DF County Ness State Kansas
 Initial Prod. Dry Hole - P&A Contractor Gabbert-Jones, Inc.
 Acid None Drlg. Comm. May 17, 1968
 T. D. 4449' Drlg. Comp. May 27, 1968

CASING RECORD:

8-5/8" OD 24# @ 502' cem. w/ 200 sx Pozmix 60-40
 w/ 2% CaCl₂ & 25 sx common
 w/ 2% CaCl₂. Cem. circ.

FORMATION RECORD:

clay & rock	0-60
shale & shells	506
shale	655
shale & shells	885
sand	1095
shale & shells	1446
anhydrite	1475
shale & shells	2440
lime & shale	3850
lime	3980
lime & shale	4205
lime	4449 TD

DRILL STEM TESTS:

Test #1 - 4426-34 (8'), Mississippi, 10-30-50-30,
 weak blow, died in 7 mins., rec. 10
 drlg. mud; IFP 27#, ISIP 1281#, FFP
 32#, FSIP 713#.

Test #2 - 4434-49 (12'), Mississippi, 30-30-60-30,
 weak blow, recovered 165' muddy salt
 water; IFP 41#, ISIP 1349#, FFP 82#,
 FSIP 1318#.

FORMATION TOPS:

Fort Scott	4317 (-2090)
Cherokee	4338 (-2111)
Conglomerate	4378 (-2151)
Miss.-Warsaw	4407 (-2180)
Miss.-Osage	4425 (-2198)

P&A - Complete 7:00 AM, 5-27-68.

SLOPE TESTS:

1/4 ^o	1125'
1/2 ^o	1630'
3/4 ^o	1950'
1/4 ^o	2511'
3/4 ^o	2813'
3/4 ^o	3285'
3/4 ^o	3677'
1 ^o	3944'

RECEIVED
 STATE CORPORATION COMMISSION
 JUN 4 1968
 CONSERVATION DIVISION
 Wichita, Kansas