

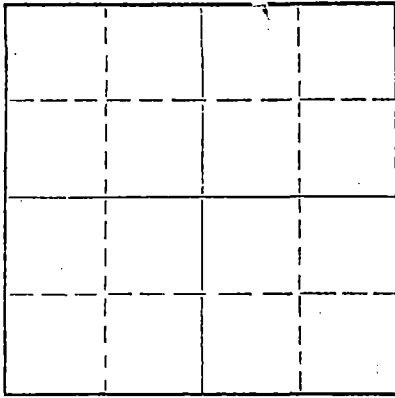
Give All Information Completely
Make Required Affidavit
Mail or Deliver Report to
Conservation Division
State Corporation Commission
211 No. Broadway
Wichita, Kansas

WELL PLUGGING RECORD

Ness County, Sec. 19 Twp. 20S Rge. (E) 21 (W)

Location as "NE/CNW/SW" or footage from lines C. SE NE
Lease Owner Pickrell Drilling Company
Lease Name Wittman Well No. 2
Office Address 705 Fourth Nat'l. Bank Bldg., Wichita, Ks.
Character of Well (completed as Oil, Gas or Dry Hole) Dry Hole
Date well completed August 8, 19 66
Application for plugging filed August 8, 19 66
Application for plugging approved August 8, 19 66
Plugging commenced August 8, 19 66
Plugging completed August 8, 19 66
Reason for abandonment of well or producing formation Dry Hole

NORTH



Locate well correctly on above
Section Plat

If a producing well is abandoned, date of last production 19
Was permission obtained from the Conservation Division or its agents before plugging was commenced? Yes

Name of Conservation Agent who supervised plugging of this well Leo F. Massey, Hays, Kansas
Producing formation _____ Depth to top _____ Bottom _____ Total Depth of Well 4500 Feet
Show depth and thickness of all water, oil and gas formations.


OIL, GAS OR WATER RECORDS

CASING RECORD

FORMATION	CONTENT	FROM	TO	SIZE	PUT IN	PULLED OUT
				8 5/8"	255'	None

Describe in detail the manner in which the well was plugged, indicating where the mud fluid was placed and the method or methods used in introducing it into the hole. If cement or other plugs were used, state the character of same and depth placed, from _____ feet to _____ feet for each plug set.

Heavy mud to 540'. Set plug. Cemented
with 25 sacks cement. Heavy mud to 250'. Set plug.
Cemented with 20 sacks cement. Heavy mud to 40'.
Cemented with 10 sacks cement to bottom of cellar.
Plugged rat hole with 2 sacks cement.



(If additional description is necessary, use BACK of this sheet)

Name of Plugging Contractor Pickrell Drilling Company
Address 705 Fourth National Bank Bldg, Wichita, Kansas

STATE OF KANSAS, COUNTY OF SEDGWICK, ss.
G. W. SEBITS (owner or operator) of the above-described


well, being first duly sworn on oath, says: That I have knowledge of the facts, statements, and matters herein contained and the log of the above-described well as filed and that the same are true and correct. So help me God.

(Signature) [Signature]
G. W. Sebits
705 Fourth Nat'l. Bank Bldg., Wichita, Ks.
(Address)

SUBSCRIBED AND SWORN to before me this 15th day of August, 19 66

[Signature]
L. M. Whiting
Notary Public.

My commission expires May 10, 1970



ROTARY DRILLING LOG

15.135.30238.0000

COMPANY: PICKRELL DRILLING COMPANY
705 Fourth National Bank Bldg.
Wichita, Kansas

Rotary Drilling Commenced 7/30/66

Rotary Drilling Completed 8/8/66

LOCATION: Wellman No. 2
SE NE Section 19-20S-21W
Ness County, Kansas

CONTRACTOR: PICKRELL DRILLING COMPANY
Wichita, Kansas

CASING RECORD: (12 Jts.) 8 5/8" surface casing set at 255' with 160 sacks cement.
Circulated. Completed 5:30 PM, July 30, 1966. No oil string run.
D. & A.

LOG

(Figures indicate bottom of formation — measurements from top of rotary bushing.)

100	Surface soil, clay & shells	<u>C. F. S.</u>
760	Shale	4395'
770	Blaine	4405'
1440	Shale	4420'
1475	Anhydrite	4500'
1580	Shale	
2675	Lime & Shale	
2890	Shale	
3980	Lime & Shale	<u>Slope Tests</u>
4030	Lime	2500'
4114	Lime & Shale	3000'
4149	Lime	3500'
4360	Lime & Shale	4000'
4395	Lime	
4410	Dolomite	<u>S. L. M.</u>
4490	Mississippian Chert	4141'
4500	Chert & Lime - TD	4410'

RECEIVED
STATE CORPORATION COMMISSION
AUG 24 1966
CONSERVATION DIVISION
Wichita, Kansas

The undersigned, C. W. SEBITS, Attorney-in-Fact for PICKRELL DRILLING COMPANY, hereby certifies in behalf of said Company, that the above is a true and correct log of the formation encountered in drilling the above well as reflected by the Daily Drilling Reports.

PICKRELL DRILLING COMPANY
By [Signature]
C. W. Sebitts Attorney-in-Fact

STATE OF KANSAS }
COUNTY OF SEDGWICK } ss.:

On this 15th day of August, 19 66, before me the undersigned, a Notary Public, in and for the County and State aforesaid, personally appeared C. W. SEBITS, to me known to be the identical person who subscribed the name of PICKRELL DRILLING COMPANY to the foregoing instrument as its Attorney-in-Fact and acknowledged to me that he executed the same as his free and voluntary act and deed, and as the free and voluntary act and deed of such company, for the uses and purposes therein set forth.

Given under my hand and seal of office the day and year last above written.

My commission expires: May 10, 1970 L. M. Whiting Notary Public