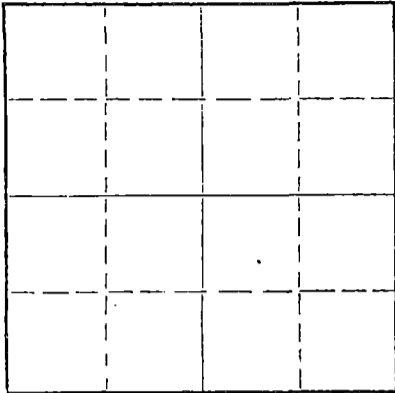


Give All Information Completely  
Make Required Affidavit  
Mail or Deliver Report to:  
Conservation Division  
State Corporation Commission  
211 No. Broadway  
Wichita, Kansas

WELL PLUGGING RECORD

Ness County. Sec. 26 Twp. 20 Rge. 21W(E) (W)  
Location as "NE/CNW/SW" or footage from lines C SE SE  
Lease Owner DONALD C. SLAWSON  
Lease Name Lewis 'B' Well No. 1  
Office Address 408 One Twenty Building-Wichita, Kansas 67202  
Character of Well (completed as Oil, Gas or Dry Hole) Dry Hole  
Date well completed August 6 1966  
Application for plugging filed August 6 1966  
Application for plugging approved August 6 1966  
Plugging commenced August 6 1966  
Plugging completed August 6 1966  
Reason for abandonment of well or producing formation Dry Hole

NORTH



Locate well correctly on above  
Section Plat

If a producing well is abandoned, date of last production \_\_\_\_\_ 19\_\_\_\_  
Was permission obtained from the Conservation Division or its agents before plugging was commenced? Yes

Name of Conservation Agent who supervised plugging of this well Leo Massey-Box 582-Hays, Kansas  
Producing formation \_\_\_\_\_ Depth to top \_\_\_\_\_ Bottom \_\_\_\_\_ Total Depth of Well 4454 Feet  
Show depth and thickness of all water, oil and gas formations.

OIL, GAS OR WATER RECORDS

CASING RECORD

FORMATION	CONTENT	FROM	TO	SIZE	PUT IN	PULLED OUT

Describe in detail the manner in which the well was plugged, indicating where the mud fluid was placed and the method or methods used in introducing it into the hole. If cement or other plugs were used, state the character of same and depth placed, from \_\_\_\_\_ feet to \_\_\_\_\_ feet for each plug set.

Mud to 540 ft., set plug, 30 sx cement  
Mud to 240 ft, set plug, 20 sx cement  
Set solid bridge at 40 ft, cemented with 10 sx

RECEIVED  
STATE CORPORATION COMMISSION  
AUG 15 1966  
CONSERVATION DIVISION  
Wichita, Kansas

(If additional description is necessary, use BACK of this sheet)  
Name of Plugging Contractor Slawson Drilling Company, Inc.  
Address 408 One Twenty Building - Wichita, Kansas 67202

STATE OF KANSAS, COUNTY OF SEDGWICK, ss.  
DONALD C. SLAWSON (employee of owner) or (owner or operator) of the above-described well, being first duly sworn on oath, says: That I have knowledge of the facts, statements, and matters herein contained and the log of the above-described well as filed and that the same are true and correct. So help me God.

(Signature) [Signature]  
408 One Twenty Bldg.-Wichita, Kansas  
(Address)

SUBSCRIBED AND SWORN TO before me this 12th day of August, 1966

My commission expires August 25, 1968  
Ella Priess Notary Public.

15.135.30252.0000

WELL LOG

Company: Donald C. Slawson  
 408 One Twenty Building  
 Wichita, Kansas

Farm: Lewis 'B' #1  
 C SE SE of Section 26-20S-21W  
 Ness County, Kansas

Total Depth: 4454' Elevation: 2202 K.B.

Commenced: July 26, 1966

Completed: August 6, 1966

Contractor: Slawson Drilling Company, Inc.


Casing: 8 5/8" @ 251' with 190 sx of cement

0-15	Surface Clay
15-251	Shale & Shells
251-1140	Shale & Red Beds
1140-1380	Shale & Shells
1380-1409	Anhydrite
1409-1628	Sand - Shale - Shells
1628-2100	Shale & Shells
2100-2997	Lime & Shale
2997-3500	Shale & Lime
3500-3545	Lime & Shale
3545-3710	Lime & Chalk
3710-3714	Shale
3714-3770	Shale & Lime
3770-4108	Lime
4108-4202	Shale & Lime
4202-4294	Lime
4294-4344	Lime & Shale
4344-4370	Conglomerate Chert
4370-4412	Lime & Chert
4412-4454	Lime
4454	Total Depth

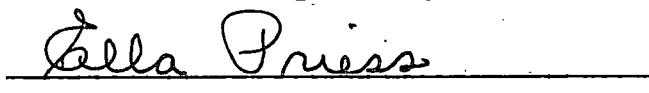
RECEIVED  
 STATE CORPORATION COMMISSION  
 AUG 15 1966  
 CONSERVATION DIVISION  
 Wichita, Kansas

STATE OF KANSAS )  
 ) SS:  
 COUNTY OF SEDGWICK )

I, Donald C. Slawson, of the Slawson Drilling Company, Inc., upon oath state that the above and foregoing is a true and correct copy of the log of the Lewis 'B' #1 well.

  
 DONALD C. SLAWSON

Subscribed and sworn to before me this 12th day of August.

  
 Ella Priess, Notary Public

My Commission Expires:  
 August 25, 1968