

STATE OF KANSAS  
STATE CORPORATION COMMISSION

Give All Information Completely  
Make Required Affidavit  
Mail or Deliver Report to:  
Conservation Division  
State Corporation Commission  
212 No. Market  
Wichita, Kansas

WELL PLUGGING RECORD

Ness County, Sec. 20 Twp. 20S Rge. (E) 21 (W)

Location as "NE/CNW%SW%" or footage from lines C SW NW

Lease Owner Pickrell Drilling Co. & Davis Mud & Chemical, Inc.

Lease Name TRIMMEL Well No. 1

Office Address 705 4th Nat'l. Bank Bldg., Wichita, Kansas

Character of Well (completed as Oil, Gas or Dry Hole) Dry Hole

Date well completed 4-15 19 69

Application for plugging filed 4-15 19 69

Application for plugging approved 4-15 19 69

Plugging commenced 4-15 19 69

Plugging completed 4-15 19 69

Reason for abandonment of well or producing formation No oil or gas found in commercial quantities.

If a producing well is abandoned, date of last production -- 19 --

Was permission obtained from the Conservation Division or its agents before plugging was commenced? Yes

Name of Conservation Agent who supervised plugging of this well Leo Massey, Hays, Kansas

Producing formation Depth to top Bottom Total Depth of Well 4419 Feet

Show depth and thickness of all water, oil and gas formations.

OIL, GAS OR WATER RECORDS

CASING RECORD

FORMATION	CONTENT	FROM	TO	SIZE	PUT IN	PULLED OUT
				8-5/8"	257'	-0-

Describe in detail the manner in which the well was plugged, indicating where the mud fluid was placed and the method or methods used in introducing it into the hole. If cement or other plugs were used, state the character of same and depth placed, from feet to feet for each plug set.

Mud to 720'. Cement with 70 sacks 50-50 Pozmix with 6% gel. Mud to 270' with 20 sacks cement. Set solid bridge at 40' with 10 sacks cement. Hole plugged at 1:30 PM 4-15-69.

RECEIVED  
STATE CORPORATION COMMISSION  
MAY 5 1969  
CONSERVATION DIVISION  
Wichita, Kansas

(If additional description is necessary, use BACK of this sheet)

Name of Plugging Contractor Rains & Williamson Oil Co., Inc.

Address 1425 Wichita Plaza - Wichita, Kansas 67202

STATE OF KANSAS, COUNTY OF SEDGWICK, ss. Wilson Rains


(employee of owner) or (owner or operator) of the above-described well, being first duly sworn on oath, says: That I have knowledge of the facts, statements, and matters herein contained and the log of the above-described well as filed and that the same are true and correct. So help me God.

(Signature) Wilson Rains Wilson Rains  
1425 Wichita Plaza - Wichita, Kansas (Address)

SUBSCRIBED AND SWORN TO before me this 17 day of April, 19 69

Sherry Gish Notary Public.

6-30-71



ROTARY DRILLING LOG

Operator: Pickrell Drilling Co.  
and Davis Mud & Chemical  
TRIMMEL #1  
C SW NW Section 20-20S-21W  
Ness County, Kansas

Contractor: Rains & Williamson  
Oil Co., Inc.  
Commenced: 4-2-69  
Completed: 4-15-69  
Casing: 8-5/8" @ 257'/160 sx.

Formations


Clay	40'
Shale	910'
Sand	1100'
Shale	1458'
Anhydrite	1503'
Shale	1555'
Shale and Lime	2405'
Lime and Shale	2504'
Lime	2745'
Lime and Shale	3656'
Lime	4370'
Lime and Chert	4395'
Chert	4419'
Rotary Total Depth (D & A)	4419'

We certify the above log is true and correct, to the best of our knowledge and belief.

RAINS & WILLIAMSON OIL CO., INC.

  
Wilson Rains


Subscribed and sworn to before me, a Notary Public within and for the State of Kansas, County of Sedgwick, this 16th day of April, 1969.



RECEIVED  
STATE CORPORATION COMMISSION

MAY 5 1969

CONSERVATION DIVISION  
Wichita, Kansas

  
Sherry Gish Notary Public