

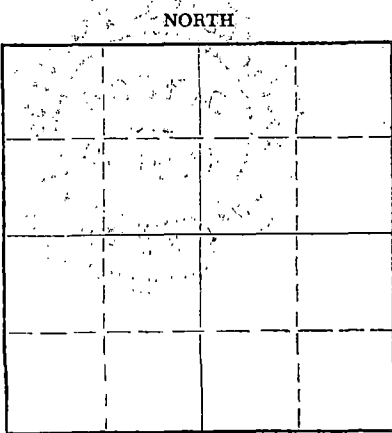
STATE OF KANSAS
STATE CORPORATION COMMISSION

Give All Information Completely
Make Required Affidavit
Mail or Deliver Report to:
Conservation Division
State Corporation Commission
212 No. Market
Wichita, Kansas

WELL PLUGGING RECORD

Ness County. Sec. 17 Twp. 20 Rge. 23 (E) W (W)

Location as "NE/CNW/SW" or footage from lines CNE-SW
Lease Owner Pickrell Drilling Co.
Lease Name Johnson "E" Well No. 1
Office Address 705 Fourth Natl. Bank Bldg. Wichita, Ks.
Character of Well (completed as Oil, Gas or Dry Hole) _____
Date well completed _____ 19____
Application for plugging filed _____ 19____
Application for plugging approved _____ 19____
Plugging commenced _____ Aug. 8, 1968
Plugging completed _____ Aug. 13, 1968
Reason for abandonment of well or producing formation _____



Locate well correctly on above
Section Plat

If a producing well is abandoned, date of last production _____ 19____
Was permission obtained from the Conservation Division or its agents before plugging was commenced? Yes

Name of Conservation Agent who supervised plugging of this well Donald Truen
Producing formation _____ Depth to top _____ Bottom _____ Total Depth of Well _____ Feet
Show depth and thickness of all water, oil and gas formations.

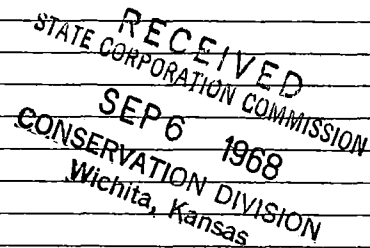
OIL, GAS OR WATER RECORDS

CASING RECORD

| FORMATION | CONTENT | FROM | TO | SIZE | PUT IN | PULLED OUT |
|-----------|---------|------|----|-------|--------|------------|
| | | | | 8 5/8 | 261' | None |
| | | | | 5 1/2 | 4374' | 2229' |
| | | | | | | |
| | | | | | | |
| | | | | | | |
| | | | | | | |
| | | | | | | |

Describe in detail the manner in which the well was plugged, indicating where the mud fluid was placed and the method or methods used in introducing it into the hole. If cement or other plugs were used, state the character of same and depth placed, from _____ feet to _____ feet for each plug set.

Plugged back with sand from 4390' to 4360'. Mixed and dumped 5 sx. of cement from 4360' to 4320'. Pulled casing. Mixed and pumped in 20 sx. of gel and 1 sx. of hulls. Mixed and pumped in 120 sx. of cement from 360' to base of the surface.



(If additional description is necessary, use BACK of this sheet)

Name of Plugging Contractor Russ Casing Pulling Inc.
Address Box 1082 Great Bend, Ks.


STATE OF KANSAS COUNTY OF SEDGWICK, ss.
C. W. Sebitts, Partner (owner or operator) of the above-described

well, do hereby swear on oath, says: That I have knowledge of the facts, statements, and matters herein contained and the log of the well, and that the same are true and correct. So help me God.

(Signature) C. W. Sebitts, Partner

(Address) _____

Subscribed and sworn to before me this 5th day of September, 19 68



L. M. Whiting
L. M. Whiting Notary Public.

Copies mailed
WLB 9-29-66

ROTARY DRILLING LOG

File Copy

15.135.30266.0000

COMPANY: Pickrell Drilling Company
705 Fourth National Bank Bldg.
Wichita, Kansas

Rotary Drilling Commenced 9/12/66

Rotary Drilling Completed 9/22/66

LOCATION: Johnson "E" No. 1
C NE SW Section 17-20S-23W
Ness County, Kansas

CONTRACTOR: PICKRELL DRILLING COMPANY
Wichita, Kansas

CASING RECORD: (12 jts) 8 5/8" surface casing set at 262' with 165 sacks cement.
Circulated. (133 jts) 5 1/2" casing set at 4374' with 155 sacks
cement. Completed 8:15 AM, September 22, 1966.'

LOG

(Figures indicate bottom of formation — measurements from top of rotary bushing.)

| | | |
|------|--------------------------|--------------------|
| 90 | Post Rock & Clay | <u>C. F. S.</u> |
| 650 | Shale & Shells | 4270 |
| 898 | Red Beds, Shale & Shells | 4286 |
| 907 | Blaine | 4370 |
| 975 | Red Beds | 4380 |
| 1180 | Sand | |
| 1510 | Red Beds, Shale & Shells | |
| 1560 | Anhydrite | |
| 2100 | Shale | |
| 2380 | Lime & Shale | <u>Slope Tests</u> |
| 2510 | Lime | 2500 |
| 2880 | Lime & Shale | 3000 |
| 3000 | Shale | 3500 |
| 3435 | Shale & Lime | 4000 |
| 3575 | Shale | |
| 3840 | Lime & Shale | |
| 4000 | Lime | |
| 4360 | Lime & Shale | <u>S. I. M.</u> |
| 4385 | Mississippian, RTD | Board 3963.67 |
| | | Strap 3961.48 |
| | | Diff. 2.17 |

RECEIVED
STATE CORPORATION COMMISSION
SFP 6 1968
CONSERVATION DIVISION
Wichita, Kansas

The undersigned, G. W. SEBITS, Attorney-in-Fact for PICKRELL DRILLING COMPANY, hereby certifies in behalf of said Company, that the above is a true and correct log of the formation encountered in drilling the above well as reflected by the Daily Drilling Reports.

PICKRELL DRILLING COMPANY

By C. W. SEBITS, Attorney-in-Fact

STATE OF KANSAS }
COUNTY OF SWICK } ss.:

On this 22 day of September, 1966, before me the undersigned, a Notary Public, in and for

the State aforesaid, personally appeared C. W. SEBITS, to me known to be the identical person who subscribed the name of PICKRELL DRILLING COMPANY to the foregoing instrument as its Attorney-in-Fact and acknowledged to me that he executed the same as his free and voluntary act and deed, and as the free and lawful act and deed of such company, for the uses and purposes therein set forth.

My hand and seal of office the day and year last above written.

My commission expires: May 10, 1970

L. M. Whiting
L. M. Whiting, Notary Public

