

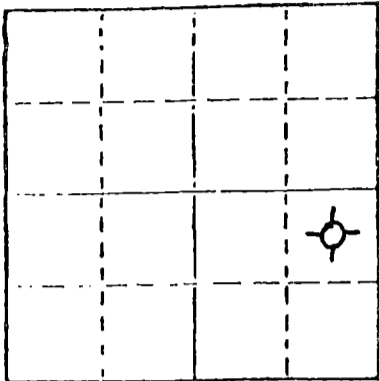
STATE OF KANSAS  
STATE CORPORATION COMMISSION

WELL PLUGGING RECORD

Give All Information Completely  
Make Required Affidavit  
Mail or Deliver Report to  
Conservation Division  
State Corporation Comm.  
245 North Water  
Wichita, KS 67202

Ness County, Sec. 1 Twp. 20S Rge. 23 E/W  
Location as "NE/CNW/SW" or footage from lines  
C NE SE

Lease Owner Liberty Enterprises, Inc.  
Lease Name McCreight Well No. "A"-#1  
Office Address 308 West Mill Plainville, Kansas 67663  
Character of Well (Completed as Oil, Gas or Dry Hole)  
Dry Hole



Locate well correctly on above  
Section Plat

Date Well completed February 6 19 79  
Application for plugging filed February 6 19 79  
Application for plugging approved February 6 19 79  
Plugging commenced February 6 6:45 P.M. 19 79  
Plugging completed February 6 8:00 P.M. 19 79

Reason for abandonment of well or producing formation  
no commercial production  
If a producing well is abandoned, date of last production  
19

Was permission obtained from the Conservation Division or  
its agents before plugging was commenced? yes

Name of Conservation Agent who supervised plugging of this well Leo F. Massey  
Producing formation Depth to top Bottom Total Depth of Well  
Show depth and thickness of all water, oil and gas formations.

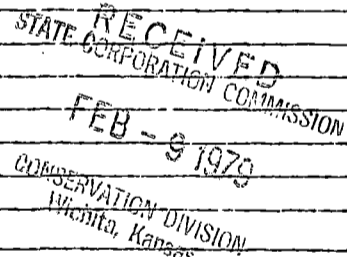
OIL, GAS OR WATER RECORDS

CASING RECORD

FORMATION	CONTENT	FROM	TO	SIZE	PUT IN	PULLED OUT
surface casing	common	0	326.31'	8 5/8"	326.31'	0

Describe in detail the manner in which the well was plugged, indicating where the mud fluid  
was placed and the method or methods used in introducing it into the hold. If cement or other  
plugs were used, state the character of same and depth placed, from feet to  
feet for each plug set.

plug #1 @ 550' with 70 sxs  
plug #2 @ 300' with 20 sxs  
plug #3 @ 40' with 10 sxs  
50-50 poz 6% gel



(If additional description is necessary, use BACK of this sheet)

Name of Plugging Contractor Pioneer Drilling Company, Inc.  
308 West Mill Plainville, Kansas 67663

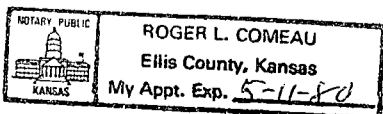
STATE OF Kansas COUNTY OF Rooks, ss.  
Charles G. Comeau (employee of owner) or (owner or operator)  
of the above-described well, being first duly sworn on oath, says: That I have knowledge of  
the facts, statements, and matters herein contained and the log of the above-described well  
as filed and that the same are true and correct. So help me God.

(Signature) Charles G. Comeau  
308 West Mill Plainville, Kansas 67663  
(Address)

SUBSCRIBED AND SWORN TO before me this 8th day of February, 1979

Notary Public. (Signature)

My commission expires



WELL LOG

OPERATOR: Liberty Enterprises, Inc.

WELL NAME: McCreight "A"-#1 LOCATION: C NE SE 1-20S-23W

COUNTY: Ness STATE: Kansas

WELL COMMENCED: January 25, 1979 WELL COMPLETED: February 6, 1979

ELEVATION: 2279' KB TOTAL DEPTH: 4425'

PRODUCTION: D & A RIG NO: #1

CASING - 8-5/8": 326.31' of 28# cemented with 140 sxs common 2% gel 3% cc

5-1/2": none

ALL MEASUREMENTS TAKEN FROM THE TOP OF ROTARY BUSHING:

FROM	TO	FORMATION	DEVIATION FROM VERTICAL	REMARKS:
0'	190'	sand and shale		
190'	334'	sand and shale	334' - 1/2 degree	
334'	877'	shale		
877'	1415'	shale and sand		
1415'	1502'	shale		
1502'	1764'	shale		
1764'	1935'	shale		
1935'	2340'	shales and limes		
2340'	2533'	lime and shale	2533' - 3/4 degree	
2533'	2619'	shale and lime		
2619'	2765'	lime and shale		
2765'	2913'	lime and shale		
2913'	2962'	lime and shale		
2962'	3014'	shales and limes		
3014'	3125'	lime and shale		
3125'	3328'	lime and shale		
3328'	3480'	lime and shales		
3480'	3637'	lime and shale		
3637'	3874'	lime and shale		
3874'	3980'	lime and shale		
3980'	4018'	lime	4000' - 1 degree	
4018'	4062'	lime		
4062'	4066'			
4066'	4109'	lime	4312'	4358' lime
4109'	4152'	lime	4358'	4395' lime
4152'	4218'	lime	4395'	4425' lime
4218'	4258'	lime	4425'	4425' RTD
4258'	4312'	lime		

RECEIVED  
STATE CORPORATION COMMISSION  
FEB - 9 1979  
CONSERVATION DIVISION  
Wichita, Kansas

STATE OF KANSAS  
COUNTY OF

The undersigned hereby certifies that to the best of his knowledge and belief, the above facts are true and correct

PIONEER DRILLING CO., INC

By [Signature]

SUBSCRIBED AND SWORN TO, BEFORE ME, This 8<sup>th</sup> day of Feb., 1979.

[Signature]  
- NOTARY PUBLIC

