

STATE OF KANSAS  
STATE CORPORATION COMMISSION

15.185.11666.0000  
WELL PLUGGING RECORD


State

Give All Information Completely  
Make Required Affidavit  
Mail or Deliver Report to:  
Conservation Division  
State Corporation Commission  
800 Biting Building  
Wichita, Kansas

OR  
FORMATION PLUGGING RECORD

Strike out upper line  
when reporting plugging  
off formations.

NORTH



Locate well correctly on above  
Section Plat

Stafford County. Sec. 27 Twp. 21S Rge. (E) 13 (W)  
Location as "NE $\frac{1}{4}$ NW $\frac{1}{4}$ SW $\frac{1}{4}$ " or footage from lines NW/4  
Lease Owner Phillips Petroleum Company  
Lease Name Schartz Well No. 1  
Office Address Bartlesville, Oklahoma  
Character of Well (completed as Oil, Gas or Dry Hole) Dry Hole  
Date well completed 12/12/43 19  
Application for plugging filed 12/13/43 19  
Application for plugging approved 12/13/43 19  
Plugging commenced 12/13/43 19  
Plugging completed 12/13/43 19  
Reason for abandonment of well or producing formation Dry Hole

If a producing well is abandoned, date of last production 19  
Was permission obtained from the Conservation Division or its agents before plugging was commenced? Yes

Name of Conservation Agent who supervised plugging of this well C.T. Alexander  
Producing formation Arbuckle Depth to top 3721 Bottom 3750 Total Depth of Well 3750 Feet  
Show depth and thickness of all water, oil and gas formations.

OIL, GAS OR WATER RECORDS



CASING RECORD

Formation	Content	From	To	Size	Put In	Pulled Out
LKC	Dry	3353				
Conglomerate	Dry	3621				
Viola Lime	Dry	3641				
Simpson	Dry	3676				
Arbuckle	Dry	3721				

Describe in detail the manner in which the well was plugged, indicating where the mud fluid was placed and the method or methods used in introducing it into the hold. If cement or other plugs were used, state the character of same and depth placed, from feet to feet for each plug set.

Filled w/heavy mud from 3750 to 392'. Ran plug @ 392'. Filled w/15 sax cement to 347'. Filled w/mud to 26'. Filled w/10 sax cement from 26' to base of cellar.

12-17-43



(If additional description is necessary, use BACK of this sheet)

Correspondence regarding this well should be addressed to F.W. Shelton  
Address Box 779, Great Bend, Kansas

STATE OF Kansas, COUNTY OF Barton, ss.  
F.W. Shelton (employee of owner) or (owner or operator) of the above-described well,  
being first duly sworn on oath, says: That I have knowledge of the facts, statements, and matters herein contained and the log of the above-described well as filed and that the same are true and correct. So help me God.

(Signature) F.W. Shelton

Box 779, Great Bend, Kansas  
(Address)

SUBSCRIBED AND SWORN to before me this 15th day of December, 1943.


My commission expires March 27, 1946 Notary Public.

# Formation Record

Lease 13300

Well No. 1

FROM	TO	Formation	REMARKS
0	136	Surface Soil	Elevation 1826' U.S.B.
136	400	Sand and gravel	
400	1240	Shale and shales	
1240	1572	Silt and shale	
1572	1680	Lime and shale	
1680	1770	Lime	
1770	1844	Lime and shale	
1844	1908	Lime	
1908	2354	Lime and shale	
2354	2464	Shale	
2464	2505	Shale and shales	
2505	2688	Shale	
2688	2835	Lime	
2835	2972	Lime and shale	
2972	3037	Lime	
3037	3118	Lime and shale	
3118	3178	Lime	
3178	3358	Lime and shale	Top 180 3358' w/no shows.
3358	3385	Lime	
3385	3500	Lime and shale	
3500	3614	Lime	
3614	3649	Cherty lime and shale	Top Conglomerate 3581' w/no shows. Top Viola Lime 3641'. Had small show oil from 3641-58.
3649	3675	Lime and chert	Took a drill stem test @ a TD of 3654'. Set packer @ 3640', left tool open 30 minutes & recovered 25' drilling mud & a quart of oil. Top Simpson 3675' w/no shows.
3675	3680	Shale	
3680	3735	Lime and shale	Top Arbuckle 3731'. Shows some water w/very little show of black dead oil w/some porosity.
3735	3750	Lime (Total Depth)	Dry and abandoned.



**PLUGGING**  
 FILE NO. 27-21-R-134  
 BOOK PAGE 107 LINE 16