

STATE OF KANSAS  
STATE CORPORATION COMMISSION

Form CP-4

Give All Information Completely  
Make Required Affidavit  
Mail or Deliver Report to:  
Conservation Division  
State Corporation Commission  
212 No. Market  
Wichita, Kansas 67202

WELL PLUGGING RECORD

Stafford County, Sec. 27 Twp. 21 Rge. 13 (E) (W) x

Location as "NE/CNW%SW%" or footage from lines C SE SE SW

Lease Owner Graves Drilling Co., Inc.

Lease Name Gates Well No. #1

Office Address 505 Union Center Wichita, Kansas

Character of Well (completed as Oil, Gas or Dry Hole)

Date well completed 19

Application for plugging filed 19

Application for plugging approved 19

Plugging commenced 5-6-70 19

Plugging completed 5-9-70 19

Reason for abandonment of well or producing formation

If a producing well is abandoned, date of last production 19

Was permission obtained from the Conservation Division or its agents before plugging was commenced?

Name of Conservation Agent who supervised plugging of this well G. R. Biberstein

Producing formation Depth to top Bottom Total Depth of Well 3698' Feet

Show depth and thickness of all water, oil and gas formations.

OIL, GAS OR WATER RECORDS

CASING RECORD

FORMATION	CONTENT	FROM	TO	SIZE	PUT IN	PULLED OUT
				5 1/2"	3689'	2813.75'
				8 5/8"	250'	

RECEIVED  
STATE CORPORATION COMMISSION  
MAY 12 1970  
CONSERVATION DIVISION  
Wichita, Kansas

Describe in detail the manner in which the well was plugged, indicating where the mud fluid was placed and the method or methods used in introducing it into the hole. If cement or other plugs were used, state the character of same and depth placed, from feet to feet for each plug set.

Made bottom hole plug back with sand to 3570'. Mixed and ran 5 sacks cement thru dump bailer.  
Squeezed hole with 2 sacks hulls - 15 sacks gel and 90 sackss pozmix to base of cellar.

(If additional description is necessary, use BACK of this sheet)

Name of Plugging Contractor Southwest Casing Pulling Co.

Address Box 364, Great Bend, Kansas

STATE OF Kansas, COUNTY OF Barton, ss.

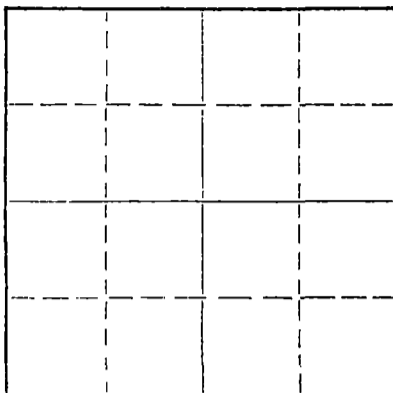

Southwest Casing Pulling Co. (employee of owner) or (owner or operator) of the above-described well, being first duly sworn on oath, says: That I have knowledge of the facts, statements, and matters herein contained and the log of the above-described well as filed and that the same are true and correct. So help me God.

(Signature) W. C. Spencer Sec.  
Box 364, Great Bend, Kansas  
(Address)

Subscribed AND SWORN to before me this 11 day of May, 19 70

Sidney Miller  
Notary Public.

My commission expires October 1972



Locate well correctly on above Section Plat

COPY

WELL LOG BUREAU—KANSAS GEOLOGICAL SOCIETY  
508 East Murdock, Wichita, Kansas

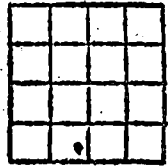
Company- LION OIL & ROYALTY  
Farm- Gates No. 1

SEC. 27 T. 21 R. 13W  
SE SE SW

Total Depth. 3691  
Comm. 4-11-48  
Shot or Treated.  
Contractor.  
Issued. 12-15-51

Comp. 6-2-48

County Stafford  
KANSAS



CASING:  
8" 250'  
5" 3687'

Elevation. 1885

Production. 75 BO

Figures Indicate Bottom of Formations.

LOG NOT AVAILABLE

RECEIVED  
STATE CORPORATION COMMISSION  
APR 22 1970  
CONSERVATION DIVISION  
Wichita, Kansas