


STATE OF KANSAS
STATE CORPORATION COMMISSION

WELL PLUGGING RECORD

Give All Information Completely
Make Required Affidavit
Mail or Deliver Report to
Conservation Division
State Corporation Comm.
245 North Water
Wichita, KS 67202

Ness County, Sec. 9 Twp. 20S Rge. 24 E/W
Location as "NE/CNW $\frac{1}{4}$ SW $\frac{1}{4}$ " or footage from lines
C SW NE

Lease Owner Palomino Petroleum
Lease Name McCreight Well No. 1
Office Address 500 Insurance Bldg., Wichita, Kansas
Character of Well (Completed as Oil, Gas or Dry Hole) 67202
oil.



Locate well correctly on above
Section Plot

Date Well completed 19
Application for plugging filed June 25 1979
Application for plugging approved 19
Plugging commenced July 2 1979
Plugging completed July 11 1979
Reason for abandonment of well or producing formation
depleted

If a producing well is abandoned, date of last production 19

Was permission obtained from the Conservation Division or
its agents before plugging was commenced? yes

Name of Conservation Agent who supervised plugging of this well Marion Schmidt
Producing formation _____ Depth to top _____ Bottom _____ Total Depth of Well 4430'
Show depth and thickness of all water, oil and gas formations.

OIL, GAS OR WATER RECORDS

CASING RECORD

FORMATION	CONTENT	FROM	TO	SIZE	PUT IN	PULLED OUT
			288'	8 5/8"	288'	none
			4420'	4 1/2"	4420'	1002.67

Describe in detail the manner in which the well was plugged, indicating where the mud fluid was placed and the method or methods used in introducing it into the hold. If cement or other plugs were used, state the character of same and depth placed, from _____ feet to _____ feet for each plug set.

Allied Cementing, Inc. plugged well pumping in 2 sacks of hulls, 10 sacks of gel and 140 sacks of cement.

RECEIVED
STATE CORPORATION COMMISSION
JUL 17 1979

CONSERVATION DIVISION
Wichita, Kansas

(If additional description is necessary, use BACK of this sheet)

Name of Plugging Contractor PIPE PULLERS, INC.
Box 128, Ellinwood, Kansas 67526

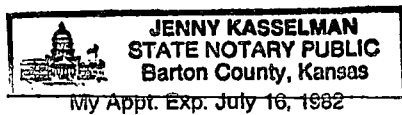
STATE OF KANSAS COUNTY OF BARTON, ss.
Evelyn Roth (employee of owner) or (owner or operator)

of the above-described well, being first duly sworn on oath, says: That I have knowledge of the facts, statements, and matters herein contained and the log of the above-described well as filed and that the same are true and correct. So help me God.

(Signature) Evelyn Roth
Ellinwood, Kansas
(Address)

SUBSCRIBED AND SWORN TO before me this 16th day of July, 1979

My commission expires



Jenny Kasselmann
Notary Public.

FEB 6 1971

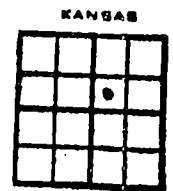
1 McCreight

15.135.20179.0000

1-20-290
CSW NE

DRILLERS LOG

1 McCreight



CASING RECORD:
Ran 232' of new 3-5/8"
surface casing.

COMPANY: Mr. R. T. McCreight
CONTRACTOR: Strata Drilling, Inc.

DESCRIPTION: C/SW NE
Section 9-208-247
Ness County, Kansas

TOTAL DEPTH:
4430'

COMMENCED: August 21, 1968
COMPLETED: August 30, 1968

ELEVATION: 2365' GL
oil well / 77 scott

FORMATION	FROM	TO	REMARKS
Clay	0	290	Ran 232' of new 3-5/8" surface casing; set and cemented at 233' with 155 sacks of common cement and 2% gel. Plug down at 12:45 A. M. August 22, 1968.
Shale & Shells	290	994	
Anhydrite	994	1005	
Shale	1005	1715	
Shale & Lime Streaks	1715	2055	
Shale & Lime	2055	2590	
Lime	2590	2720	
Lime & shale	2720	3993	
Lime	3993	4392	
Lime & Chert	4392	4430	

Total Depth 4430'

Sample Jap
77 scott 4323

RECEIVED
STATE CORPORATION COMMISSION

JUN 26 1979

CONSERVATION DIVISION
Wichita, Kansas

4 1/2" casing set and cemented at 4420'
with 150 sacks of 60-40 pozmix, salt
saturated. Plug down at 6:50 P. M.
August 30, 1968.

STATE OF KANSAS)
) ss.
COUNTY OF BARBON)

I certify that this is a true and correct copy of the above log to the best of my knowledge.

STRATA DRILLING, INC.

Charles W. Steinsamp
Charles W. Steinsamp, President

Subscribed and sworn to before me this 3rd day of September, 1968.

My Commission Expires:
December 14, 1969

Charles H. Taylor
Charles H. Taylor, Notary Public