

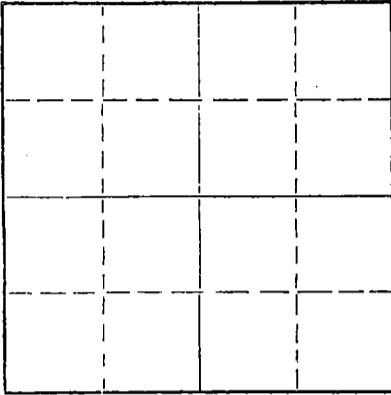
STATE OF KANSAS  
STATE CORPORATION COMMISSION

Form CP-4

Give All Information Completely  
Make Required Affidavit  
Mail or Deliver Report to:  
Conservation Division  
State Corporation Commission  
212 No. Market  
Wichita, Kansas 67202

WELL PLUGGING RECORD

NORTH



Locate well correctly on above  
Section Plat

Ness County, Sec. 8 Twp. 20S Rge. XX24 (W)  
Location as "NE/CNW&SW" or footage from lines C NW NE  
Lease Owner Pickrell Drilling Company  
Lease Name Slagle Well No. 3  
Office Address 705 Fourth National Bank Bldg., Wichita, Kansas  
Character of Well (completed as Oil, Gas or Dry Hole) Dry Hole  
Date well completed December 13 1970  
Application for plugging filed December 13 1970  
Application for plugging approved December 13 1970  
Plugging commenced December 13 1970  
Plugging completed December 13 1970  
Reason for abandonment of well or producing formation Dry Hole

If a producing well is abandoned, date of last production 19  
Was permission obtained from the Conservation Division or its agents before plugging was commenced? Yes

Name of Conservation Agent who supervised plugging of this well Leo F. Massey  
Producing formation \_\_\_\_\_ Depth to top \_\_\_\_\_ Bottom \_\_\_\_\_ Total Depth of Well 4435 Feet  
Show depth and thickness of all water, oil and gas formations.

OIL, GAS OR WATER RECORDS

CASING RECORD

FORMATION	CONTENT	FROM	TO	SIZE	PUT IN	PULLED OUT
				8-5/8"	263'	None

Describe in detail the manner in which the well was plugged, indicating where the mud fluid was placed and the method or methods used in introducing it into the hole. If cement or other plugs were used, state the character of same and depth placed, from \_\_\_\_\_ feet to \_\_\_\_\_ feet for each plug set.

Plug # @ 550' w/70 sacks, plug # 2 @ 240' w/20 sacks,  
plug # 3 @ 40' w/10 sacks cement.

RECEIVED  
STATE CORPORATION COMMISSION  
DEC 22 1970  
CONSERVATION DIVISION  
Wichita, Kansas

(If additional description is necessary, use BACK of this sheet)

Name of Plugging Contractor Pickrell Drilling Company  
Address 705 Fourth National Bank Building, Wichita, Kansas 67202

STATE OF Kansas, COUNTY OF Sedgwick, ss.  
C. W. Sebitts

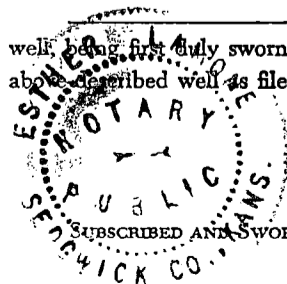
(employee of owner) or (owner or operator) of the above-described well, being first duly sworn on oath, says: That I have knowledge of the facts, statements, and matters herein contained and the log of the above described well as filed and that the same are true and correct. So help me God.

(Signature) C. W. Sebitts  
705 Fourth National Bank Bldg., Wichita, Kansas  
(Address)

SUBSCRIBED AND SWORN TO before me this 16th day of December, 1970

Esther Lamone  
Esther Lamone Notary Public.

My commission expires January 19, 1973



ROTARY DRILLING LOG

COMPANY: Pickrell Drilling Company  
705 Fourth National Bank Building  
Wichita, Kansas 67202

Rotary Drilling Commenced 12/4/70  
Rotary Drilling Completed 12/13/70

LOCATION: Slagle No. 3, C NW NE Section 8-20S-24W  
Ness County, Kansas

CONTRACTOR: **PICKRELL DRILLING COMPANY**  
Wichita, Kansas

CASING RECORD: Run 9 Jts. 8-5/8" surface casing set @ 263' KB. Cemented with 150 sacks. Completed 6:00 P.M. Circulated.

No oil string run. D & A, Plugged 9:30 A.M. December 13, 1970.

LOG

(Figures indicate bottom of formation — measurements from top of rotary bushing.)

60	Clay Post Rock	C..F. S.	
263	Shale & Shells		4160
1065	Shale		4180
1280	Sand		4320
1595	Shale		4333
1638	Anhydrite		4400
1700	Shale		4410
2608	Shale & Lime		4418
2895	Lime & Shale		4428
3100	Shale & Lime Stringers		4435
3305	Shale & Lime		
3450	Lime & Shale	S.L.M.	
3620	Shale & Lime	Board	3799.92
3738	Sandy Lime & Shale	Strap	3799.55
3985	Lime & Shale		.37 Difference
4033	Shale & Lime		
4435	Lime, RTD		
		Slope Tests	
			2000
			2500
			3000
			3500
			4000

RECEIVED  
STATE CORPORATION COMMISSION  
DEC 22 1970  
CONSERVATION DIVISION  
Wichita, Kansas

The undersigned, C. W. Sebitts, Attorney-in-Fact for PICKRELL DRILLING COMPANY, hereby certifies in behalf of said Company, that the above is a true and correct log of the formation encountered in drilling the above well as reflected by the Daily Drilling Reports.


PICKRELL DRILLING COMPANY  
By [Signature]  
C. W. Sebitts Attorney-in-Fact

STATE OF KANSAS }  
COUNTY OF SEDGWICK } ss.:

On this 16th day of December, 1970, before me the undersigned, a Notary Public, in and for

the County and State aforesaid, personally appeared C. W. Sebitts, to me known to be the identical person who subscribed the name of PICKRELL DRILLING COMPANY to the foregoing instrument as its Attorney-in-Fact and acknowledged to me that he executed the same as his free and voluntary act and deed, and as the free and voluntary act and deed of such company, for the uses and purposes therein set forth.

Given under my hand and seal of office the day and year last above written.



My commission expires: January 19, 1973

[Signature]  
Esther Lamone Notary Public