

WELL PLUGGING RECORD

FORMATION PLUGGING RECORD

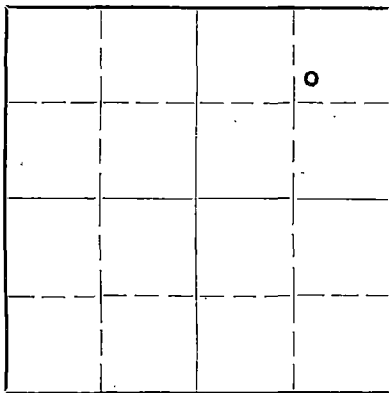
STATE OF KANSAS
STATE CORPORATION COMMISSION

Give All Information Completely
Make Required Affidavit
Mail or Deliver Report to:
Conservation Division
State Corporation Commission
800 Bitting Building
Wichita, Kansas

OR

Strike out upper line
when reporting plugging
of formations.

NORTH



Locate well correctly on above
Section Plat

Rice County. Sec. 15 Twp. 21 Rge. (E) 7 (W)

Location as "NE 1/4 NW 1/4 SW 1/4" or footage from lines SWc NE 1/2 NE 1/2

Lease Owner Mid Plains Oil Corporation

Lease Name R. H. Hauschild Well No. 3

Office Address Union National Bank Bldg., Wichita, Kan.

Character of Well (completed as Oil, Gas or Dry Hole) Oil

Date well completed 9-26-36 19

Application for plugging filed 5-4-43 19

Application for plugging approved 5-7-43 19

Plugging commenced 6-22-43 19

Plugging completed 6-26-43 19

Reason for abandonment of well or producing formation No longer productive

If a producing well is abandoned, date of last production 1-31-43 19

Was permission obtained from the Conservation Division or its agents before plugging was commenced? Yes

Name of Conservation Agent who supervised plugging of this well Durkee, McPherson, Kan.

Producing formation Conglomerate Depth to top 3369 Bottom 3386 Total Depth of Well 3386 Feet

Show depth and thickness of all water, oil and gas formations.

OIL, GAS OR WATER RECORDS


CASING RECORD

Formation	Content	From	To	Size	Put In	Pulled Out
Conglomerate	Oil	3369	3386	13" O.D. 7" O.D.	3369 105' 3369'	None 2724'

Describe in detail the manner in which the well was plugged, indicating where the mud fluid was placed and the method or methods used in introducing it into the hold. If cement or other plugs were used, state the character of same and depth placed, from _____ feet to _____ feet for each plug set.

Mud 3386' to 3365'
 Cement 3365' to 3335' 6 sax.
 Mud 3335' to 150'
 Cement 150' to 125' 25 sax.
 Mud 125' to 10'
 Cement 10' to base of cellar, 8 sax.

PLUGGING
 FILE REC 15 21 700
 BOOK PAGE 73 1E-28



(If additional description is necessary, use BACK of this sheet)

Correspondence regarding this well should be addressed to Mid Plains Oil Corporation,
Address Union National Bank Bldg., Wichita, Kan.

STATE OF Kansas COUNTY OF Sedgwick ss.
C. L. Steinberg & Company (employee of owner) or (owner or operator) of the above-described well,

being first duly sworn on oath, says: That I have knowledge of the facts, statements, and matters herein contained and the log of the above-described well as filed and that the same are true and correct. So help me God.

(Signature) C. L. STEINBERG & CO. [Signature]
809 Petroleum Bldg.,
Wichita, Kansas. (Address)

SUBSCRIBED AND SWORN TO before me this 28th day of June, 1943

My commission expires Dec. 6th, 1943

[Signature] Notary Public.




R.E. GARDEN & SON
Hauschild No. 3

SEC. 15 T. 21 R. 7W.
SW NE NE

Total Depth, 3369
Comm. 9-11-36 Comp. 9-26-36
Shot or Treated.
Contractor.
Issued. 11-21-36

County Rice.



CASING.

12 1/2" 105'
7" 3370'

Elevation.

Production. Pot. 4793 B.

Figures Indicate Bottom of Formations.

sand	50
red rock and sand	105
shale and shells	610
salt	960
broken lime	1150
shale and shells	1270
broken lime	1372
lime	1505
broken lime	1578
lime and shale	1673
broken lime	1750
shale and shells	2119
shale and lime	2200
shale and shells	2345
broken lime	2385
lime	2690
broken lime	2715
shale and shells	2805
shale	2860
broken lime	2950
lime	2980
lime soft	3018
lime	3255
shale and red rock	3343
shale	3367
chat	3369
corrected Meas. 3369 equals	3370
Top conglomerate	3370
conglomerate	3386
Total Depth.	

PLUGGING
FILE SEC. 15 T. 21 R. 7W.
BOOK PAGE 73 LINE 28