

STATE OF KANSAS  
STATE CORPORATION COMMISSION

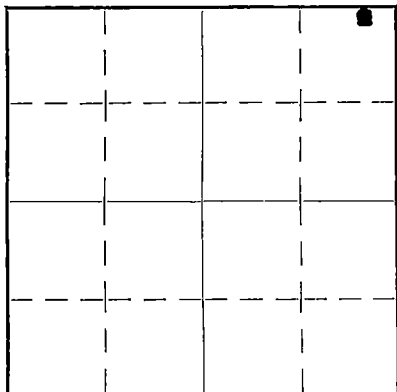
WELL PLUGGING RECORD  
OR  
FORMATION PLUGGING RECORD

Strike out upper line  
when reporting plugging  
off formations.

Give All Information Completely  
Make Required Affidavit  
Mail or Deliver Report to:  
Conservation Division  
State Corporation Commission,  
800 Bittling Building,  
Wichita, Kansas

Rice County. Sec. 10 Twp. 21 Rge. (E) 7 (W)  
Location as "NE $\frac{1}{4}$ NW $\frac{1}{4}$ SW $\frac{1}{4}$ " or footage from lines... NE $\frac{1}{4}$  NE $\frac{1}{4}$  NE $\frac{1}{4}$  10 A  
Lease Owner Mid Plains Oil Corp.  
Lease Name Hauschild Well No. 2  
Office Address Union Nat'l Bank Bldg., Wichita, Kans.  
Character of Well (Completed as Oil, Gas or Dry Hole) Oil Well  
Date, well completed Sept. 16, 1936 19...  
Application for plugging filed Dec. 22, 193 41  
Application for plugging approved Dec. 23 193 41  
Plugging Commenced 7/15/1942, 193  
Plugging Completed 7/21/1942 193  
Reason for abandonment of well or producing formation Well no longer Productive.

NORTH



Locate well correctly on above  
Section Plat

If a producing well is abandoned, date of last production Sept. 1941 193...  
Was permission obtained from the Conservation Division or its agents before plugging was commenced? Yes

Name of Conservation Agent who supervised plugging of this well Ruell Durkee  
Producing formation Conglomerate Depth to top 3374 Bottom 3385 Total Depth of Well 3385 Feet  
Show depth and thickness of all water, oil and gas formations.



OIL, GAS OR WATER RECORDS

CASING RECORD

Formation	Content	From	To	Size	Put In	Pulled Out
<u>Conglomerate</u>	<u>Oil</u>	<u>3374</u>	<u>3385</u>	<u>7"</u>	<u>3371</u>	<u>2757 ft., 1lin.</u>
				<u>13"</u>	<u>105</u>	<u>None</u>

Describe in detail the manner in which the well was plugged, indicating where the mud fluid was placed and the method or methods used in introducing it into the hole. If cement or other plugs were used, state the character of same and depth placed, from...feet to...feet for each plug set.

6 sacks of cement at 3370 feet.  
20 sacks of cement at 150 feet.  
8 sacks of cement at base of cellar.  
Filled with mud between the above plugs.



(If additional description is necessary use BACK of this sheet)

Correspondence regarding this well should be addressed to Mid Plains Oil Corp.,  
Address Union Nat'l Bank Bldg., Wichita, Kansas.

STATE OF Kansas, COUNTY OF Sedgewick, ss.  
W. D. Lawver (employee of owner) or (owner or operator) of the above-described well,  
being first duly sworn on oath, says: That I have knowledge of the facts, statements, and matters herein contained and the log of the above-described well as filed and that the same are true and correct. So help me God. Mid Plains Oil Corporation  
(Signature) W. D. Lawver

SUBSCRIBED AND SWORN to before me this 8th day of August, 19 42 (Address)

My commission expires January 13, 1945  
16-1484 11-35-5M  
Sarah Starr Carpenter  
Notary Public.

## LOG OF R. H. HAUSCHILD #2

NE $\frac{1}{4}$  NE $\frac{1}{4}$  NE $\frac{1}{4}$ 

10-21-7

Surface	20
Sand	70
Shale red & Shells	390
Shale	610
Salt	700
Salt & shale	980
Brkn lime	1315
Shale & lime	1385
Red rock	1390
Shale	1410
Brkn Lime	1630
Red rock	1645
Lime	1670
Shell & shale	1760
Shale	1882
Shale & shells	2205
Shale & lime	2212
Shale & shells	2280
Brkn Lime	2382
Lime	2690
Brkn lime	2765
Sdy shale	2781
Brkn lime	2820
Shale	2862
Brkn lime	2918
Lime	2996
Sdy lime	3025
Lime	3155
Sand	3157
Lime	3245
Shale & shells	3260
Red rock	3275
Lime hrd	3281
Brkn lime	3308
Shale & shells	3355
Sand & shale	3374
Conglomerate	3385

Total Depth

