

STATE OF KANSAS
STATE CORPORATION COMMISSION

WELL PLUGGING RECORD

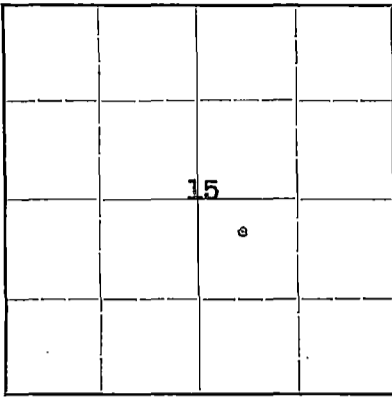
OR
FORMATION PLUGGING RECORD

Strike out upper line when reporting plugging of formations.

Give All Information Completely
Make Required Affidavit
Mail or Deliver Report to:
Conservation Division
State Corporation Commission
800 Bitting Building
Wichita, Kansas

Rice County. Sec. 15 Twp. 21 Rge. (E) 7 (W)
Location as "NE 1/4 NW 1/4 SW 1/4" or footage from lines C. N. 2 NW SE
Lease Owner Mid Plains Oil Corporation
Lease Name G. A. Engelland Well No. 3
Office Address 915 Union National Bank Bldg., Wichita, Kansas
Character of Well (completed as Oil, Gas or Dry Hole) Oil
Date well completed December 13, 1939 19
Application for plugging filed September 14, 1943 19
Application for plugging approved September 24, 1943 19
Plugging commenced October 1943 19
Plugging completed October 1943 19
Reason for abandonment of well or producing formation No longer productive

NORTH



Locate well correctly on above Section Plat

If a producing well is abandoned, date of last production June 6, 1943 19
Was permission obtained from the Conservation Division or its agents before plugging was commenced? Yes

Name of Conservation Agent who supervised plugging of this well Ruel Durkee
Producing formation Conglomerate Depth to top 3383 Bottom 3394 Total Depth of Well 3395 Feet
Show depth and thickness of all water, oil and gas formations.


OIL, GAS OR WATER RECORDS

CASING RECORD

Formation	Content	From	To	Size	Put In	Pulled Out
Conglomerate	Oil	3383	3394	10-3/4" 7" OD	102 3383	None 2564

Describe in detail the manner in which the well was plugged, indicating where the mud fluid was placed and the method or methods used in introducing it into the hole. If cement or other plugs were used, state the character of same and depth placed, from feet to feet for each plug set.

Dumped 8 Sacks of Cement at 3280' and shot pipe off at 2564' and filled hole with mud until pipe was removed. Dumped 20 Sacks of Cement at 150'. Surface hole was filled with mud and put 6 sacks of cement in base of cellar



(If additional description is necessary, use BACK of this sheet)

Correspondence regarding this well should be addressed to Mid Plains Oil Corporation
Address 915 Union National Bank Bldg., Wichita, Kansas.

11-26-43

STATE OF Kansas, COUNTY OF Sedgwick, ss.
Mid Plains Oil Corporation (employee of owner) or (owner or operator) of the above-described well, being first duly sworn on oath, says: That I have knowledge of the facts, statements, and matters herein contained and the log of the above-described well as filed and that the same are true and correct. So help me God.

(Signature) John W. Ditchy
Wichita, Kansas. (Address)
NOV 26 1943
STATE CORPORATION COMMISSION

SUBSCRIBED AND SWORN to before me this 18th day of November, 1943

Seratha Starr Carpenter
Notary Public.

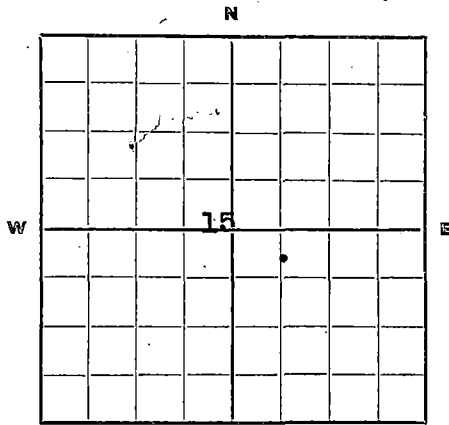
My commission expires Jan 13 - 1945

MATERIAL REPORT AND PLUGGING RECORD

Mail To: STATE CORPORATION COMMISSION
Conservation Division
800 Bitting Building
Wichita, Kansas

NOTICE: All questions on this form must be answered.

Company Operating Mid Plains Oil Corporation
Office Address 915 Union National Bank Bldg., Wichita, Kansas.



Locate well correctly.

County Rice Sec. 15 Twp. 21 Rge. 7 W

Farm Name G. A. Engelland Well No. 3 Field Wherry

Well Location C N $\frac{1}{2}$ NW SE

Name of Producing Sand Conglomerate Total Depth 3395

Commenced Plugging Exact dates unknown Finished October 1943

DAILY AVERAGE PRODUCTION:

Initial Production: Oil 291 bbls per day Gas None Water None

Production when Plugged: Oil 5 bbls per Gas None Water 15

Estimated Total Remaining Reserves Attributable to Well at Time Abandoned None

INFORMATION ON MATERIALS RECLAIMED FROM WELL

CASING, TUBING AND ROD DATA

Description	Size	Recovered		Junk		Reusable		Disposition Made Or To Be Made Of Usable Material
		Ft.	Tons	Ft.	Tons	Ft.	Tons	
E.W. Casing	7"OD	2564	28	None		2564	28	To be used in other wells
Seamless Tubing	2"	3420	8	None		3420	8	" " " "
Sucker Rods	3/4"	3400	2 $\frac{1}{2}$	None		3400	2 $\frac{1}{2}$	" " " "

SURFACE EQUIPMENT

Quantity	Description	*Condition	Est. Tons	Disposition Made Or To Be Made Of Reclaimed Material
1	94' Rotary Derrick	Good	6 $\frac{1}{2}$	To be used on another well
1	Falk Pumping Unit	Good	3 $\frac{1}{2}$	" " " " "

* Usable, Usable with minor repairs, or junk.

Date: November 18, 1943

Signed: By [Signature]
(For Operating Co.'s Title)

FORM—FP-1

(See note on reverse side)


19-6766

3-48-5M

PLUGGING

FILE 15 21074

BOOK PAGE 21 LINE 17



It is very important that all questions on this form be answered, as this Department has been asked by the Petroleum Administration for War to supply data on well abandonments undertaken during the war.

This information is very essential in aiding the war effort; therefore, this Department is requiring this report to be mailed within 5 days after the abandonment of your well.

19-6756

MID PLAINS OIL CORPORATION

G. A. ENGELLAND #3

C. N. NW 1/4 SE 1/4 15-21S-7W
Rice County, Kansas

Total Depth 3,395'

Comm. 11-24-39 Comp. 12-13-39

Contractor Jock Garden Contracting Co.

Potential - 291 Barrels

CASING

10-3/4" O.D.

102'

7" O.D.

3,383'2"

No report	100
Red bed and shale	610
Salt	945
Shale and Shells	1160
Bro. lime	1320
Shale and shells	1400
Bro. lime	1700
Shale and shells	2105
Lime	2120
Shale and shells	2205
Bro. lime	2255
Shale	2295
Shale and shells	2385
Lime	2710
Shale	2825
Bro. lime	2880
Lime	3015
Bro. lime	3045
Lime	3075
Shale	3080
Lime	3235
Bro. lime	3275
Shale and shells	3310
Lime	3340
Shale	3345
Lime	3355
Shale	3380
Red Rock	3383
Conglomerate	3394
Red Rock	3395

Total Depth

PLUGGING
 FILE NO. 15-21S-7W
 BOOK PAGE 91-116-17

