

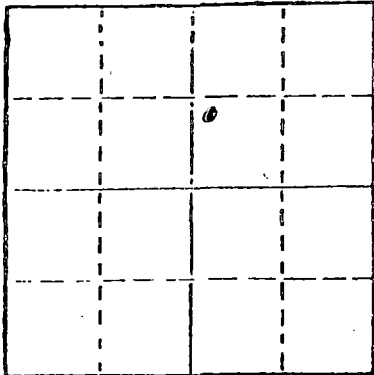
STATE OF KANSAS
STATE CORPORATION COMMISSION

WELL PLUGGING RECORD

Give All Information Completely
Make Required Affidavit
Mail or Deliver Report to
Conservation Division
State Corporation Comm.
245 North Water
Wichita, KS 67202

Stafford County. Sec. 26 Twp. 21 Rge. 12W E/W
Location as "NE/CNW 1/4 SW 1/4" or footage from lines
NW SW NE

Lease Owner L. D. Davis
Lease Name Widener Well No. 3
Office Address Box 324, Great Bend, Kansas 67530
Character of Well (Completed as Oil, Gas or Dry Hole) Dry Hole



Locate well correctly on above
Section Plot

Date Well completed 3-3 1979
Application for plugging filed 3-3 1979
Application for plugging approved 3-3 1979
Plugging commenced 3-3 1979
Plugging completed 3-3 1979
Reason for abandonment of well or producing formation Dry Hole

If a producing well is abandoned, date of last production 19

Was permission obtained from the Conservation Division or its agents before plugging was commenced? Yes

Name of Conservation Agent who supervised plugging of this well Wm. Owens
Producing formation _____ Depth to top _____ Bottom _____ Total Depth of Well 3655'
Show depth and thickness of all water, oil and gas formations.

OIL, GAS OR WATER RECORDS

CASING RECORD

FORMATION	CONTENT	FROM	TO	SIZE	PUT IN	PULLED OUT
				8 5/8"	315'	NONE

Describe in detail the manner in which the well was plugged, indicating where the mud fluid was placed and the method or methods used in introducing it into the hold. If cement or other plugs were used, state the character of same and depth placed, from _____ feet to _____ feet for each plug set.

Hole plugged by Howco - w/50-50 Pozmix
50 sks. @ 540'
40 sks. @ 300'
12 sks. @ 40'
3 sks. in rathole. Job completed @ 6:45 a.m.


RECEIVED
CORPORATION COMMISSION
MAR 15 1979
CONSERVATION DIVISION
Wichita, Kansas

(If additional description is necessary, use BACK of this sheet)

Name of Plugging Contractor Allen Drilling Company
P. O. Box 1389, Great Bend, Kansas 67530

STATE OF Kansas COUNTY OF Barton, ss.
Allen Drilling Company (employee of owner) or (owner or operator)
of the above-described well, being first duly sworn on oath, says: That I have knowledge of the facts, statements, and matters herein contained and the log of the above-described well as filed and that the same are true and correct. So help me God.

(Signature) Dale L. Smith
P. O. Box 1389, Great Bend, KS 67530
(Address)



SUBSCRIBED AND SWORN TO before me this 8th day of March, 1979

My commission expires 1-28-1980 Gloria Daniels Notary Public.

DRILLER'S WELL LOG

DATE COMMENCED: 2-24-79
DATE COMPLETED: 3-3-79

L. D. Davis
Widener #3
NW SW NE, Sec. 26-21-12
Stafford County, Kansas

ELEVATIONS 1841 K.B.
1836 G.L.
1839 D.F.

FORMATION DATA

606- 624' Anhydrite
3112-3117' Shale
3117-3239' Lime and Shale
3239-3253' Lime and Shale
3253-3501' Lime
3501-3530' Lime and Shale
3530-3655' Shale, Lime, Chert and Sand
3655' RTD

Anhydrite 606 +1235
Heebner 3112 -1271
Brown Lime 3239 -1398
Kansas City 3253 -1412
Base Kansas City 3501 -1660
Conglomerate 3530 -1689
RTD 3655

SURFACE PIPE:

Ran 8 Jts. Used 20# 8 5/8" Casing.
Tally 308'. Set @ 315' w/250 sks.
60-40 Pozmix, 2% Gel, 3% c.c.
By Howco. P.D. @ 11:30 p.m.
Cement did circulate.

PLUGGING:

Hole plugged w/50-50 Pozmix.
By Howco. w/50 sks. @ 540'
40 sks. @ 300'
12 sks. @ 40'
3 sks. in rathole
Job completed @ 6:45 a.m. 3-3-79
Orders from Wm. Owens, Pratt, Kansas


AFFIDAVIT

STATE OF KANSAS)
COUNTY OF BARTON) ss.

DALE L. SMITH, of lawful age, does swear and state that the facts and statements herein contained are true and correct to the best of his knowledge.

Dale L. Smith

Subscribed and sworn to before me this 8th day of March 1979.



Wanda Nichols
_____ (Notary Public)

My commission Expires: 1-28-1980

RECEIVED
STATE CORPORATION COMMISSION
MAR 15 1979
CONSERVATION DIVISION
Wichita, Kansas