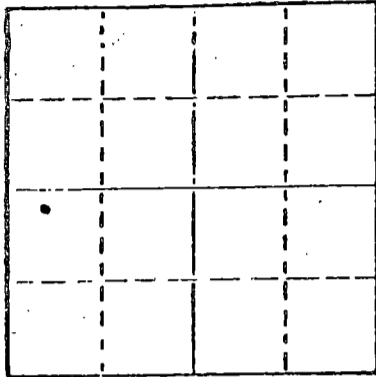


STATE OF KANSAS
 STATE CORPORATION COMMISSION

WELL PLUGGING RECORD

Give All Information Completely
 Make Required Affidavit
 Mail or Deliver Report to
 Conservation Division
 State Corporation Comm.
 245 North Water
 Wichita, KS 67202



Locate well correctly on above
 Section Plot

Stafford County, Sec. 26 Twp. 21 Rge. 12 NE/W
 Location as "NE/CNW $\frac{1}{4}$ SW $\frac{1}{4}$ " or footage from lines
 150' FNL & 500' FWL SW/4
 Lease Owner Phillips Petroleum Company
 Lease Name Drach "A" Well No. 4
 Office Address Box 287, Great Bend, Kansas 67530
 Character of Well (Completed as Oil, Gas or Dry Hole)

Dry Hole
 Date Well completed January 19 1980
 Application for plugging filed January 19 1980
 Application for plugging approved Verbal January 19 1980
 Plugging commenced January 19 1980
 Plugging completed January 19 1980
 Reason for abandonment of well or producing formation

Dry Hole
 If a producing well is abandoned, date of last production 19

Was permission obtained from the Conservation Division or its agents before plugging was commenced? Yes

Name of Conservation Agent who supervised plugging of this well Bill Owens
 Producing formation _____ Depth to top _____ Bottom _____ Total Depth of Well 3790'
 Show depth and thickness of all water, oil and gas formations.


OIL, GAS OR WATER RECORDS

CASING RECORD

| FORMATION | CONTENT | FROM | TO | SIZE | PUT IN | PULLED OUT |
|-----------|---------|------|------|--------|--------|------------|
| Surface | Water | 0' | 320' | 8 5/8" | 310' | 0' |

Describe in detail the manner in which the well was plugged, indicating where the mud fluid was placed and the method or methods used in introducing it into the hold. If cement or other plugs were used, state the character of same and depth placed, from _____ feet to _____ feet for each plug set.

Sun Cementing mixed 230 sx Class A cement w/2% Bentonite (gel) 15.5#/gal, spotted plugs thru drill pipe from 3790'-3690'; 35 sx 3550'-3220'; 100 sx 458'-168'; 85 sx, 40' to top 8 5/8" casing, 10 sx. Job completed by Sun Cementing at 2:50 A.M. Released rig at 3:00 A.M. Reported to State Plugging Agent Bill Owens, Pratt, Kansas.



(If additional description is necessary, use BACK of this sheet)

Name of Plugging Contractor Sun Cementing Co.
 Great Bend, Kansas


STATE OF Kansas COUNTY OF Barton ss.
 C. D. Dohrer (employee of owner) or (owner or operator) of the above-described

well, being first duly sworn on oath, says: That I have knowledge of the facts, statements, and matters herein contained and the log of the above-described well as filed and that the same are true and correct. So help me God.

(Signature) C. D. Dohrer Dist. Supt.

Box 287, Great Bend, Kansas 67530
 (Address)

Subscribed and sworn to before me this 21st day of January 19 80



My commission expires March 18, 1980

Velma L. Spanier
 Notary Public.

Phillips Petroleum Company
 Box 287
 Great Bend, Kansas 67530

Drach "A" #4
 500' FWL & 150' FNL SW/4 Sec. 26-21S-12W, Stafford County, Kansas
 Spud date: 3.:45 P.M. 1-12-80

LOG

| | |
|---------------|--------------|
| Red Bed | 0' - 321' |
| Shale & Lime | 321' -1195' |
| Shale | 1195' -2295' |
| Lime & shale | 2295' -2820' |
| Topeka | 2820' -3010' |
| Lime & shale | 3010' -3268' |
| Kansas City | 3268' -3508' |
| Conglomerate | 3508' -3612' |
| Viola | 3612' -3698' |
| Shale | 3698' -3728' |
| Simpson Shale | 3728' -3747' |
| Shale | 3747' -3780' |
| Arbuckle | 3780' -3790' |
| Total Depth | 3790' |

RECEIVED
 STATE CORPORATION COMMISSION

JAN 22 1980

CONSERVATION DIVISION
 Wichita, Kansas