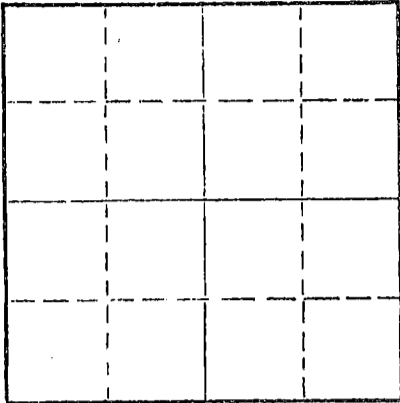


WELL PLUGGING RECORD

Give All Information Completely
Make Required Affidavit
Mail or Deliver Report to:
Conservation Division
State Corporation Commission
212 No. Market
Wichita, Kansas

NORTH



Locate well correctly on above
Section Plat

Pawnee County. Sec. 33 Twp. 21 Rgs. 16 (E) (W)
Location as "NE/CNW/SW" or footage from lines SE SW NE
Lease Owner Spector Pipe and Supply Inc.
Lease Name Hunsley Well No. 1
Office Address Box 169, Russell, Kans.
Character of Well (completed as Oil, Gas or Dry Hole) oil
Date well completed 5-27-53 19__
Application for plugging filed Sept. 25, 1967 19__
Application for plugging approved Sept. 26, 1967 19__
Plugging commenced October 16, 1967 19__
Plugging completed October 23, 1967 19__
Reason for abandonment of well or producing formation Depleted
If a producing well is abandoned, date of last production. 19__
Was permission obtained from the Conservation Division or its agents before plugging was commenced? yes

Name of Conservation Agent who supervised plugging of this well Leo Massey
Producing formation arbuckle Depth to top 3884' Bottom 3885' Total Depth of Well 3889 Feet
Show depth and thickness of all water, oil and gas formations.

OIL, GAS OR WATER RECORDS

CASING RECORD

FORMATION	CONTENT	FROM	TO	SIZE	PUT IN	PULLED OUT
				8"	993'	none
				5"	3885'	3193'

Describe in detail the manner in which the well was plugged, indicating where the mud fluid was placed and the method or methods used in introducing it into the hole. If cement or other plugs were used, state the character of same and depth placed, from _____ feet to _____ feet for each plug set.

Plugged back with sand to 3500 feet and dumped 5 sacks of cement.
Pumped 3 sacks of hulls, 25 sacks of mud and 100 sacks of cement.

RECEIVED
STATE CORPORATION COMMISSION

OCT 31 1967

CONSERVATION DIVISION
Wichita, Kansas

(If additional description is necessary, use BACK of this sheet)

Name of Plugging Contractor Lynch Casing Pulling Company 457
Address R.F.D. 4, Great Bend, Kansas 67530

STATE OF Kansas, COUNTY OF Russell, ss.


Spector Pipe & Supply, Inc. (employee of owner) or (owner or operator) of the above-described well, being first duly sworn on oath, says: That I have knowledge of the facts, statements, and matters herein contained and the log of the above-described well as filed and that the same are true and correct. So help me God.

(Signature) _____

Morton Spector
Russell, Kansas
(Address)

SWORN TO before me this 30th day of October, 1967

Elsie Cady
Notary Public.



Dec 1, 1968

WELL LOG BUREAU--KANSAS GEOLOGICAL SOCIETY
503 East Murdock, Wichita, Kansas

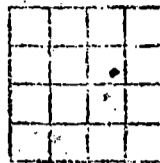
COPY

Company- SUNRAY OIL CORPORATION
Farm-Hunsley No. 1

SEC. 33 T. 21 R.16W
SE SW NE

Total Depth. 3889
Comm. 5-14-53 Comp. 5-27-53
Shot or Treated.
Contractor. Stickle Drilling Co.
Issued. 7-25-53

County Pawnee
KANSAS



CASING:
8 in. 993'
5 in. 3885'

Elevation. 1994

Production. Pump 240 BO, tr W

Figures Indicate Bottom of Formations.

sand, clay & shale	290
shale & clay	420
Dakota sand	520
shale & shells	620
red bed	985
anhydrite	1008
shale & shells	1735
lime & shale	2275
lime	2352
shale & lime	2805
shale & shells	2922
shale & lime	3025
broken lime	3290
lime & shale	3460
lime	3800
conglomerate	3810
shale	3830
sand	3857
Simpson	3874
Arbuckle	3889
Total Depth	

TOPS:	
Heebner	3410
Lansing KC	3606
Simpson sand	3882
Arbuckle	3884

DST #1: 3885-89, open 1 hr. rec.
3060' gassy oil (80% free oil)

RECEIVED
STATE CORPORATION COMMISSION
SEP 26 1967
CONSERVATION DIVISION
Wichita, Kansas