

STATE OF KANSAS
STATE CORPORATION COMMISSION

Form CP-4

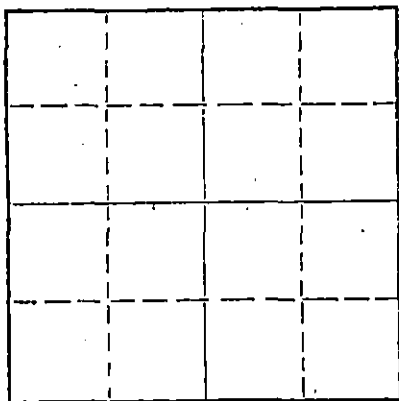
WELL PLUGGING RECORD

Give All Information Completely
Make Required Affidavit
Mail or Deliver Report to:
Conservation Division
State Corporation Commission
212 No. Main
Wichita, Kansas

Pawnee County, Sec. 8 Twp. 20 Rge. 19W (E) (W)
SW/4

Location as "NE/CNW/SW" or footage from lines _____
Lease Owner Vincent Hiebsch, Jr.
Lease Name Pfenninger Well No. 1
Office Address 625 Union Center Bldg., Wichita, Kansas 67202
Character of Well (completed as Oil, Gas or Dry Hole) D & A
Date well completed 12/21/1968
Application for plugging filed 12/21/1968
Application for plugging approved 12/21/1968
Plugging commenced 12/21/1968
Plugging completed 12/21/1968
Reason for abandonment of well or producing formation D & A

NORTH



Locate well correctly on above
Section Plat

If a producing well is abandoned, date of last production _____ 19____
Was permission obtained from the Conservation Division or its agents before plugging was commenced? yes

Name of Conservation Agent who supervised plugging of this well Leo Massey, Hays, Kansas
Producing formation: _____ Depth to top _____ Bottom _____ Total Depth of Well 4179 Feet
Show depth and thickness of all water, oil and gas formations.


OIL, GAS OR WATER RECORDS

CASING RECORD

FORMATION	CONTENT	FROM	TO	SIZE	PUT IN	PULLED OUT

Describe in detail the manner in which the well was plugged, indicating where the mud fluid was placed and the method or methods used in introducing it into the hole. If cement or other plugs were used, state the character of same and depth placed, from _____ feet to _____ feet for each plug set.

70 sxs. @ 660'
20 sxs. @ 330
10 sxs. @ 40

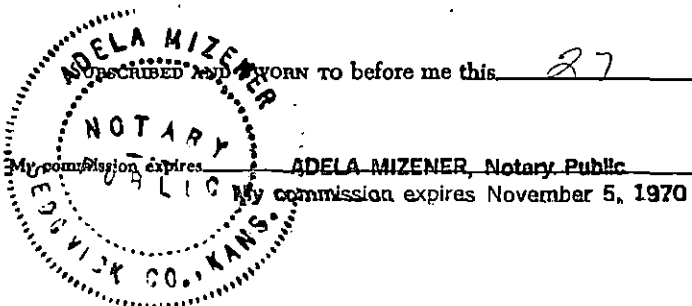


(If additional description is necessary, use BACK of this sheet)

Name of Plugging Contractor Murfin Drilling Company
Address 617 Union Center Bldg., Wichita, Kansas 67202

STATE OF Kansas, COUNTY OF Sedgwick, ss.
James R. Daniels (employee of owner) or (owner or operator) of the above-described well, being first duly sworn on oath, says: That I have knowledge of the facts, statements, and matters herein contained and the log of the above-described well as filed and that the same are true and correct. So help me God.

(Signature) James R. Daniels
(Address) _____



Subscribed and sworn to before me this 27 day of Dec, 1968
Adela Mizener
Notary Public.

WELL LOG

R

COMPANY Vincent Hiebsch

SEC. 8 T. 20S R. 19W
LOC. SW/4

FARM Pfenninger NO. 1

RIG. NO. 2

TOTAL DEPTH 4179

COMM. 12/12/68


COMP. 12/21/68

COUNTRY Pawnee
KANSAS

SHOT OR TREATED

CONTRACTOR Murfin Drilling Company

ISSUED



CASING

20	10
15	8 5/8" w/225 SXS.
12	6
13	5

ELEVATION

PRODUCTION

FIGURES INDICATE BOTTOM OF FORMATIONS


253	Sand clay
367	Shale
590	Shale
1346	Sand shale
1364	Anhy.
1410	Shale
1705	Shale
2040	Shale
2285	Shale w/lime
2455	Lime shale
2610	Lime & shale
2650	Lime w/shale
2800	Shale & lime
3035	Lime-shale
3190	Lime & shale
3320	Lime w/shale
3455	Lime
3573	Lime shale
3725	Lime & shale
3820	lime
3895	Lime
4005	Lime
4080	Lime shale
4153	Lime
4165	sand
4179	Sand & shale

RECEIVED
STATE CORPORATION COMMISSION
DEC 30 1968
CONSERVATION DIVISION
Wichita, Kansas

State of Kansas)
County of Sedgwick) ss:

I, James R. Daniels of the Murfin Drilling Company

upon oath state that the above and foregoing is a true and correct copy of the log of the #1 Pfenninger well.



James R Daniels
Subscribed and sworn to before me this 27 day of Dec 19 68
Adela Mizener
NOTARY PUBLIC

My Commission Expires NOVEMBER 5, 1970