

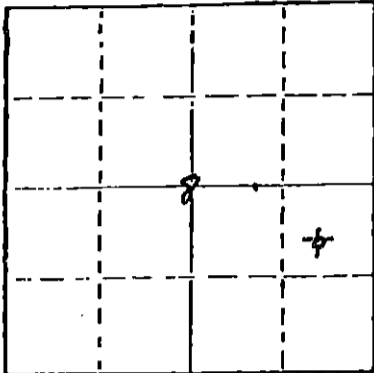
STATE OF KANSAS
STATE CORPORATION COMMISSION

WELL PLUGGING RECORD

Give All Information Completely
Make Required Affidavit
Mail or Deliver Report to
Conservation Division
State Corporation Comm.
245 North Water
Wichita, KS 67202

Pawnee County, Sec. 8 Twp. 20SRge. 19W E/W
Location as "NE/CNW 1/4 SW 1/4" or footage from lines
200' SW of C NE SW

Lease Owner Alpine Drilling Co., Inc.
Lease Name Pfenninger Well No. 1
Office Address 200 E. First, Suite 500, Wichita, KS 67202
Character of Well (Completed as Oil, Gas or Dry Hole)
Dry Hole



Locate well correctly on above
Section Plot

Date Well completed August 25 1980
Application for plugging filed August 25 1980
Application for plugging approved August 25 1980
Plugging commenced August 25 1980
Plugging completed August 25 1980
Reason for abandonment of well or producing formation

If a producing well is abandoned, date of last production 19

Was permission obtained from the Conservation Division or
its agents before plugging was commenced? yes

Name of Conservation Agent who supervised plugging of this well Marion Schmidt
Producing formation Depth to top Bottom Total Depth of Well 14252
Show depth and thickness of all water, oil and gas formations.

OIL, GAS OR WATER RECORDS

CASING RECORD

FORMATION	CONTENT	FROM	TO	SIZE	PUT IN	PULLED OUT


Describe in detail the manner in which the well was plugged, indicating where the mud fluid
was placed and the method or methods used in introducing it into the hold. If cement or other
plugs were used, state the character of same and depth placed, from feet to
feet for each plug set.

Plugged as follows:

70 sacks at 680'; 25 sx @ 330'; plug and 10 sx @ 40'; 5 sx in rat hole,
used 50-50 pozmix w/6% gel, plug down at 5 a.m. 8-25-80

State Plugger: Marion Schmidt

Witness: Bill Roach, Sterling, Kansas



(If additional description is necessary, use BACK of this form)

Name of Plugging Contractor Husky Drilling Co., Inc.

STATE OF KANSAS COUNTY OF SEDGWICK, ss.

Jon T. Williams, Jr. (employee of owner) or (owner or operator)
of the above-described well, being first duly sworn on oath, says: That I have knowledge of
the facts, statements, and matters herein contained and the log of the above-described well
as filed and that the same are true and correct. So help me God.

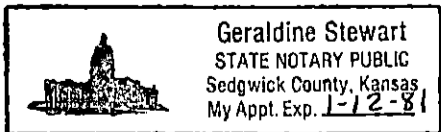
(Signature)

200 E. First, Suite 500, Wichita, KS 67202
(Address)

SUBSCRIBED AND SWORN TO before me this 25th day of August, 1980

Geraldine Stewart
Geraldine Stewart Notary Public.

My commission expires January 12, 1981





200 East First, Suite 500
~~800 Biting Bldg~~
 Wichita, Kansas 67202
 Phone 316 - 263-7904
 Mobile Phone 316 - 793-7859 Unit 7070

August 29, 1980

WELL LOG-----Pffenninger No. 1
 Located: 200'SW of C NE SW of Sec. 8-20S-19W
 Pawnee County, Kansas

OWNER: Alpine Drilling Co., Inc.
 ROTARY CONTRACTOR: Husky Drilling Co., Inc.

COMMENCED: August 18, 1980
 COMPLETED: August 25, 1980

Rotary Total Depth: 4252 feet

LOG

0 - 100 Soil rock & sand
 100 - 369 Shale & sand
 369 - 765 Shale & Red Bed
 765 - 955 Sand
 955 - 1120 Shale & sand
 1120 - 1330 Shale & shells
 1330 - 1360 Anhydrite
 1360 - 1555 Shale & shells
 1555 - 4086 Shale & lime
 4086 - 4145 Lime
 4145 - 4190 Lime & shale
 4190 - 4252 Lime

Casing Record

Ran 8 jts. used 24# 8-5/8", 358.73'
 surface set at 366' KB w/275 sx common,
 2% gel, 3% cc, cement circulated, plug
 down at 1 a.m. by Allied on 8-19-80.

Plugged & Abandoned 8-25-80.

RECEIVED
 STATE CORPORATION COMMISSION
 SEP - 2 1980
 CONSERVATION DIVISION
 Wichita, Kansas