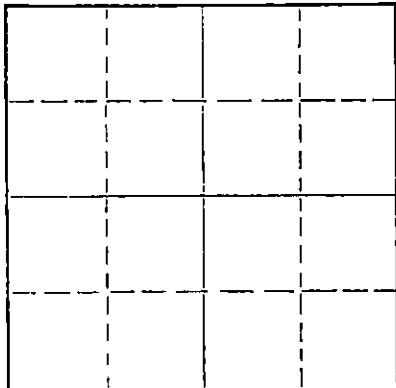


STATE OF KANSAS  
STATE CORPORATION COMMISSION

Give All Information Completely  
Make Required Affidavit  
Mail or Deliver to:  
Conservation Division  
State Corporation Commission  
P. O. Box 17027  
Wichita, Kansas 67217  
NORTH

WELL PLUGGING RECORD



Locate well correctly on above  
Section Plat

Pawnee County, Sec. 25 Twp. 20 Rge. 19 (E) (W) X  
Location as "NE/CNW/SW" or footage from lines SE SW SE  
Lease Owner Misco United Supply Inc.  
Lease Name Boyd A. Well No. #2 SWD  
Office Address 257 N. Broadway Wichita, Kansas  
Character of Well (completed as Oil, Gas or Dry Hole)  
Date well completed 19\_\_\_\_  
Application for plugging filed 19\_\_\_\_  
Application for plugging approved 2-22-73 19\_\_\_\_  
Plugging commenced 4-11-73 19\_\_\_\_  
Plugging completed 4-13-73 19\_\_\_\_  
Reason for abandonment of well or producing formation \_\_\_\_\_

If a producing well is abandoned, date of last production 19\_\_\_\_  
Was permission obtained from the Conservation Division or its agents before plugging was commenced? \_\_\_\_\_

Name of Conservation Agent who supervised plugging of this well Leo Massey  
Producing formation \_\_\_\_\_ Depth to top \_\_\_\_\_ Bottom \_\_\_\_\_ Total Depth of Well 4135' Feet  
Show depth and thickness of all water, oil and gas formations.

OIL, GAS OR WATER RECORDS

CASING RECORD

FORMATION	CONTENT	FROM	TO	SIZE	PUT IN	PULLED OUT
				4 1/2"	4135'	50541'
				8 5/8"	363'	

Describe in detail the manner in which the well was plugged, indicating where the mud fluid was placed and the method or methods used in introducing it into the hole. If cement or other plugs were used, state the character of same and depth placed, from \_\_\_\_\_ feet to \_\_\_\_\_ feet for each plug set.

Made bottom hole plug back with sand to 4050'. Mixed and ran 4 sacks cemen thru dump bailer.  
Squeezed hole with 3 sacks hulls - 15 sacks gel. Released plug and displaced with 120 sacks cement. Cut off surface.

RECEIVED  
STATE CORPORATION COMMISSION  
APR 17 1973  
CONSERVATION DIVISION  
Wichita, Kansas


(If additional description is necessary, use BACK of this sheet)  
Name of Plugging Contractor Southwest Casing Pulling Co.  
Address Box 364 Great Bend, Kansas

STATE OF Kansas, COUNTY OF Barton, ss.  
Southwest Casing Pulling Co. (employee of owner) or (owner or operator) of the above-described well, being first duly sworn on oath, says: That I have knowledge of the facts, statements, and matters herein contained and the log of the above-described well as filed and that the same are true and correct. So help me God.

(Signature) W. C. Spencer Sec  
Box 364 Great Bend, Kansas  
(Address)

Subscribed and sworn to before me this 16 day of April, 1973

My commission expires 1976  
Notary Public



DRILLERS' LOG

RECEIVED  
STATE CORPORATION COMMISSION  
JAN 2 1973  
CONSERVATION DIVISION  
Wichita, Kansas

ALLISON & BLACK  
Boyd 'A' #2  
SE SW SE, Sec. 25-20S-19W  
Pawnee County, Kansas

Elevation: 2158 K.B.

Commenced: 7-31-69  
Completed: 8-10-69

Surface Casing: 363' of  
8-5/8" cemented w/200 sx  
cement, 2% cc. 7-31-69  
4 1/2" @ 4135' w/120 sx cement

FORMATION


DEPTH

Surface Hole	368
Shale	713
Sand & Shale	1255
Anhydrite	1277
Shale	1465
Shale & Lime	1850
Lime & Shale	2755
Shale & Lime	3535
Lime	4085
Chert	4109
Shale & Lime	4135 T.D.

I do hereby certify that the foregoing statements are true and correct to the best of my knowledge and belief.

DNB DRILLING, INC.

*James L. Donelson*  
JAMES L. DONELSON



STATE OF KANSAS: ss:

Subscribed and sworn to before me, the undersigned, a Notary Public in and for said State, this 11th day of August, 1969.

*Ella Priess*  
Ella Priess, Notary Public

My Commission Expires:  
August 25, 1972

