

WELL PLUGGING RECORD

Pawnee County, Sec. 25 Twp. 20 S Rge. (E) 19 (W)
Location as 'NE/CNW'SW' or footage from lines SW NE SE
Lease Owner Tomlinson Oil Co., Inc.
Lease Name Boyd Well No. 1
Office Address Suite 1030 - 200 W. Douglas, Wichita, Kansas
Character of Well (completed as Oil, Gas or Dry Hole) Dry Hole
Date well completed March 24 1974
Application for plugging filed 19
Application for plugging approved 19
Plugging commenced March 24, 1974
Plugging completed March 24, 1974
Reason for abandonment of well or producing formation Dry Hole

Grid for section plat with 4 columns and 4 rows.

Locate well correctly on above Section Plat

If a producing well is abandoned, date of last production 19
Was permission obtained from the Conservation Division or its agents before plugging was commenced? Yes (Leo Massey of Hays, Kansas)

Name of Conservation Agent who supervised plugging of this well
Producing formation Depth to top Bottom Total Depth of Well 4130 Feet
Show depth and thickness of all water, oil and gas formations.


OIL, GAS OR WATER RECORDS

CASING RECORD

Table with 7 columns: FORMATION, CONTENT, FROM, TO, SIZE, PUT IN, PULLED OUT. Row 1: Surface, Casing, 0, 367, 8 5/8", 367', none.

Describe in detail the manner in which the well was plugged, indicating where the mud fluid was placed and the method or methods used in introducing it into the hole. If cement or other plugs were used, state the character of same and depth placed, from feet to feet for each plug set.

Heavy mud from Total Depth to 550', 50 sax cement plug; Mud to 240', 25 sax cement plug; Mud to 40' plug and solid bridge and 10 sax to base of cellar and 2 sax in rat hole. Job completed 4:00 PM - March 24, 1974 by Sun Cementing Co.




Name of Plugging Contractor Sun Cementing Company
Address P. O. Box 169 - Great Bend, Kansas 67530

STATE OF Kansas, COUNTY OF Sedgwick
(employee of owner) or (owner or operator) of the above-described well, being first duly sworn on oath, says: That I have knowledge of the facts, statements, and matters herein contained and the log of the above-described well as filed and that the same are true and correct. So help me God.

(Signature) [Signature]
Suite 1402 250 N. Rock Road, Wichita, 16.
(Address)

Subscribed and sworn to before me this 26th day of March, 1974
Notary Public.



DRILLERS LOG

BOYD NO. 1

CASING RECORD:	OPERATOR: Tomlinson Oil Co., Inc.	DESCRIPTION:
8 5/8" set @ 367' w/250 sax cement	CONTRACTOR: Search Drilling Company	SW NE SE, Sec. 25-20S-19W
TOTAL DEPTH:	COMMENCED: March 18, 1974	Pawnee County, Kansas
4130'	COMPLETED: March 24, 1974	

<u>FORMATION</u>	<u>FROM</u>	<u>TO</u>	<u>REMARKS</u>
Clay	0	150	
Sand	150	220	
Shale	220	370	
Shale and Redbed	370	1194	
Redbed	1194	1232	
Anhydrite	1232	1256	
Shale- Shells	1256	1690	
Shale and Lime	1690	2055	
Shale and Lime	2055	2298	
Lime and Shale	2298	2470	
Shale and Lime	2480	2700	
Shale and Lime	2700	2935	
Lime and Shale	2935	3185	
Shale and Lime	3185	3390	
Shale and Lime	3390	3590	
K.C. Line	3590	3710	
Lime	3710	3865	
Lime	3865	3935	
Lime and Shale	3935	4050	
Lime and Shale	4050	4070	
Shale	4070	4080	
Shale and Lime	4080	4110	
Lime	4110	4130	D&A

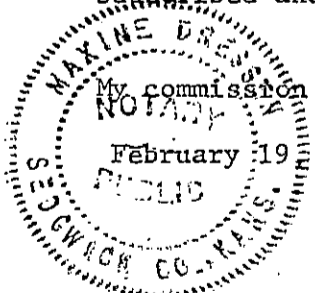
RECEIVED
STATE CORPORATION COMMISSION
MAY 17 1974
CONSERVATION DIVISION
Wichita, Kansas

I certify that this is a true and correct copy of the above log to the best of my knowledge.

SEARCH DRILLING COMPANY

By William J. Froelich, Jr.
William J. Froelich, Jr.

Subscribed and sworn to before me this 27th. day of March, 1974.



Maxine Dressen
Maxine Dressen, Notary Public