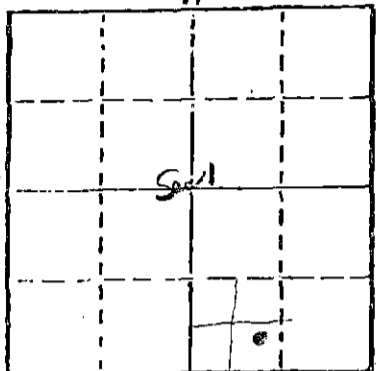


STATE OF KANSAS
STATE CORPORATION COMMISSION

WELL PLUGGING RECORD

Give All Information Completely
Make Required Affidavit
Mail or Deliver Report to
Conservation Division
State Corporation Comm.
245 North Water
Wichita, KS 67202

Pawnee County, Sec. 1 Twp. 20S Rge. 20W E/W
Location as "NE/CNW $\frac{1}{4}$ SW $\frac{1}{4}$ " or footage from lines
SE SW SE
Lease Owner Plano Petroleum
Lease Name Snodgrass # 1 Well No. 1
Office Address P.O. Box 247 Plano, Texas 75074
Character of Well (Completed as Oil, Gas or Dry Hole)



Locate well correctly on above
Section Plot

DRY HOLE
Date Well completed 12-8-1981
Application for plugging filed 12-8-1981
Application for plugging approved 12-8-1981
Plugging commenced 12-8-1981
Plugging completed 12-8-1981
Reason for abandonment of well or producing formation

D & A
If a producing well is abandoned, date of last production 19

Was permission obtained from the Conservation Division or its agents before plugging was commenced? YES

Name of Conservation Agent who supervised plugging of this well Paul Luthi
Producing formation Depth to top Bottom Total Depth of Well 4410'
Show depth and thickness of all water, oil and gas formations.

OIL, GAS OR WATER RECORDS

CASING RECORD

FORMATION	CONTENT	FROM	TO	SIZE	PUT IN	PULLED OUT
		0	537'	8 5/8	534'	0

Describe in detail the manner in which the well was plugged, indicating where the mud fluid was placed and the method or methods used in introducing it into the hold. If cement or other plugs were used, state the character of same and depth placed, from feet to feet for each plug set.

T.D. 4410' Bottom Plug 1425' With 70 Sacks 120 Sacks 50-50 Pos 4% Gel 2%cc
Rubber Plug 2nd Plug 510' with 35 Sacks
Solid Bridge 40' with 10 Sacks
5 Sacks Rathole
Plug down at 7:10 P.M. 12-8-81 Allied Cementers

(If additional description is necessary, use BACK of this sheet)

Name of Plugging Contractor Blue Goose Drilling Company Inc.

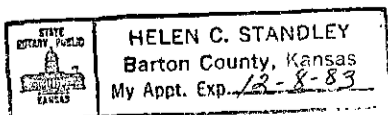
STATE OF KANSAS COUNTY OF BARTON, ss.
George E. Miller, Jr. (employee of (owner or operator))
of the above-described well, being first duly sworn on oath, says: That I have knowledge of the facts, statements, and matters herein contained and the log of the above-described well as filed and that the same are true and correct. So help me God.

(Signature) George E. Miller, Jr.
P.O. Box 1413 Great Bend, KS 67530
(Address)

SUBSCRIBED AND SWORN TO before me this 9th day of December, 19 81

My commission expires 12-8-83

Helen C. Standley
Notary Public.



RECEIVED
STATE CORPORATION COMMISSION

DEC 15 1981
CONSERVATION DIVISION
Wichita, Kansas

12-15-81

WELL LOG

SNODGRASS # 1
SE SW SE Sec 1-20S-20W
Pawnee County, KS

NAME OF OPERATOR: Plano Petroleum
P.O. Box 247
Plano, Texas 75074

DATE COMPLETED: December 8, 1981

FROM	TO	
0	2420	Shale
2420	3535	Lime and Shale
3535	3640	Lime
3640	3880	Lime and Shale
3880	4410	Lime
4410		T.D.

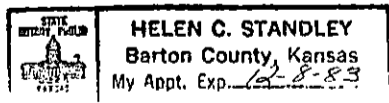
STATE OF KANSAS

COUNTY OF BARTON ss

George E. Miller, Jr., President of Blue Goose Drilling Company, Inc. being first duly sworn on oath says: That I have knowledge of the facts, statements and matters herein contained and the log of the above described well as filed and that the same are true and correct.

George E. Miller, Jr.
George E. Miller, Jr.

Subscribed and sworn before me this 9th Day of December 1981.



Helen C. Standley
Helen C. Standley, Notary Public

My Commission Expires: 12-8-83

RECEIVED
STATE CORPORATION COMMISSION
DEC 15 1981
CONSERVATION DIVISION
Wichita Kansas