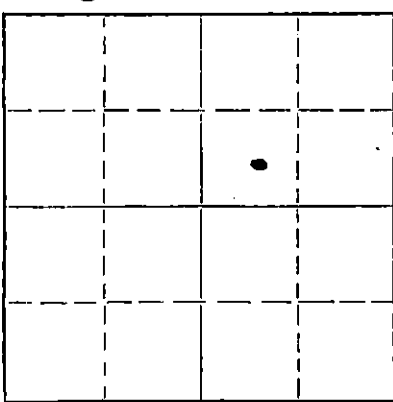


STATE OF KANSAS  
STATE CORPORATION COMMISSION

Give All Information Completely  
Make Required Affidavit  
Mail or Deliver Report to:  
Conservation Division  
State Corporation Commission  
211 No. Broadway  
Wichita, Kansas

WELL PLUGGING RECORD

NORTH



Locate well correctly on above  
Section Plat

Pawnee County. Sec. 22 Twp. 20 Rge. 19 (E) W (W)  
Location as "NE/CNWxSWx" or footage from lines 150' East of SW NE  
Lease Owner Mull Drilling Co. Inc.  
Lease Name Holman Well No. 4  
Office Address 670 N. 4th. Natl. Bank Bldg. Wichita, Kansas  
Character of Well (completed as Oil, Gas or Dry Hole) Dry Hole.  
Date well completed 3-8 1962  
Application for plugging filed 3-8 1962  
Application for plugging approved 3-8 1962  
Plugging commenced 6:00 A.M. 3-8 1962  
Plugging completed 7:30 A.M. 3-8 1962  
Reason for abandonment of well or producing formation Non productive.

If a producing well is abandoned, date of last production \_\_\_\_\_ 19\_\_\_\_  
Was permission obtained from the Conservation Division or its agents before plugging was commenced? Yes

Name of Conservation Agent who supervised plugging of this well W. L. LaKamp  
Producing formation Cherokee sands Depth to top \_\_\_\_\_ Bottom \_\_\_\_\_ Total Depth of Well \_\_\_\_\_ Feet  
Show depth and thickness of all water, oil and gas formations.

OIL, GAS OR WATER RECORDS

CASING RECORD

FORMATION	CONTENT	FROM	TO	SIZE	PUT IN	PULLED OUT

Describe in detail the manner in which the well was plugged, indicating where the mud fluid was placed and the method or methods used in introducing it into the hole. If cement or other plugs were used, state the character of same and depth placed, from \_\_\_\_\_ feet to \_\_\_\_\_ feet for each plug set.

Plug pumped ahead of 45 sacks cement to depth of 325' A second plug was set at a depth of 208 with 5 sacks cement mixed on top of plug. Two sacks cement put in rat hole after bridging same. This completed plugging of hole.

RECEIVED  
STATE CORPORATION COMMISSION  
MAR 19 1962  
CONSERVATION DIVISION

(If additional description is necessary, use BACK of this sheet)  
Name of Plugging Contractor Globe cementing Co. Inc.  
Address Great Bend, Kansas

STATE OF KANSAS, COUNTY OF SEDGWICK, ss.  
Joseph O. Butts (employee of owner) or (owner or operator) of the above-described well, being first duly sworn on oath, says: That I have knowledge of the facts, statements, and matters herein contained and the log of the above-described well as filed and that the same are true and correct. So help me God.

(Signature) Joseph O. Butts  
Wichita, Kansas (Address)

SUBSCRIBED AND SWORN TO before me this 16th day of March, 19 62

Bettie H. Salter  
Notary Public.

My commission expires October 16, 1965



HOLMAN #4

LOCATION: C SW/4 NE/4 of Section 22-20S-19W  
Pawnee County, Kansas

OPERATOR: Mull Drilling Co., Inc.

CONTRACTOR: Walters Drilling Co.

SURFACE CASING: 8-5/8" @ 368' with 185 sx. cement

OIL STRING: None

DATE SPUDDED: 2-26-62

ROTARY COMPLETION: 3-8-62

ELEVATION: 2232 GL  
2235 DF  
2238 KB

L O G

(Figures indicate bottom of formation)

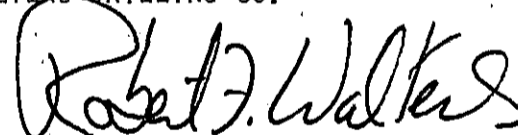
Shale	0-370'
Shale & Shells	782'
Sand & Shale	1000'
Shale & Shells	1358'
Anhydrite	1389'
Shale & Shells	1780'
Shale & Lime	2280'
Lime	2555'
Lime & Shale	3605'
Shale & Sand	3670'
Shale & Lime	3825'
Lime	4065'
Lime & Shale	4241'
Sand & Shale	4272'
Total Depth	4272'

RECEIVED  
STATE CORPORATION COMMISSION  
MAR 16 1962  
CONSERVATION DIVISION

The undersigned, Robert F. Walters, hereby certifies that the above log is a true and correct log of the formations encountered in drilling the above noted well as reflected by the Daily Drilling Reports.


WALTERS DRILLING CO.

By



ROBERT F. WALTERS, Partner

Subscribed and sworn to before me  
this 15th day of March, 1962

  
R. L. Abel, Notary Public

My commission expires January 4th, 1964