


STATE OF KANSAS
STATE CORPORATION COMMISSION
CONSERVATION DIVISION
P. O. BOX 17027
WICHITA, KANSAS 67217

FORM CP-4

WELL PLUGGING RECORD



Locate well correctly on above Section Plat

Pawnee County. Sec. 7 Twp 20S Rge 20W ~~20X~~ ~~20Y~~
Location as "NE/CNW/SE" or footage from lines NE NW
Lease Owner The National Oil Company
Lease Name Lamont Well No. 1
Office Address Suite 550, O.W. Garvey Bldg., Wichita, Ks. 67202
Character of Well (completed as Oil, Gas or Dry Hole) Dry Hole
Date well completed May 31, 19 75
Application for plugging filed Verbal Application 19 75
Application for plugging approved Verbal Approval 19 75
Plugging commenced May 31, 19 75
Plugging completed May 31, 19 75
Reason for abandonment of well or producing formation _____

If a producing well is abandoned, date of last production _____ 19 ____
Was permission obtained from the Conservation Division or its agents before plugging was commenced? Yes

Name of Conservation Agent who supervised plugging of this well Leo F. Massey
Producing formation _____ Depth to top _____ Bottom _____ Total Depth of Well 4,415 Feet
Show depth and thickness of all water, oil and gas formations.

OIL, GAS OR WATER RECORDS

CASING RECORD

FORMATION	CONTENT	FROM	TO	SIZE	PUT IN	PULLED OUT
				8-5/8"	210'	None

Describe in detail the manner in which the well was plugged, indicating where the mud fluid was placed and the method or methods used in introducing it into the hole. If cement or other plugs were used, state the character of same and depth placed, from _____ feet to _____ feet for each plug set.

Filled hole with heavy rotary mud from 4,415 feet (rotary total depth) to 600 feet. Set plug at 600 feet and cemented with 70 sacks cement. Filled hole with heavy rotary mud from 600 feet to 185 feet. Set plug at 185 feet and cemented with 20 sacks cement. Filled hole with heavy rotary mud from 185 feet to 40 feet. Set solid plug at 40 feet and cemented to cellar with 10 sacks cement, two sacks cement in rat hole.

Plugging operations accomplished utilizing Halliburton Oil Well Cementing pump truck through 4 1/2 inch drill pipe.
(If additional description is necessary, use BACK of this sheet)

Name of Plugging Contractor H-30, Inc.
Address 200 North Main, Wichita, Kansas 67202


STATE OF Kansas COUNTY OF Sedgwick
Dean Britting, Agent (~~XXXXXX~~ of owner) (~~XXXXXXXXXX~~) of the above-described

Dean Britting sworn on oath, says: That I have knowledge of the facts, statements, and matters herein contained and the log of the above-described well as filed and that the same are true and correct. So help me God.

(Signature) Dean Britting
200 No. Main, Wichita, Kansas 67202
(Address)

Subscribed and sworn to before me this 5th. day of June, 19 75

My commission expires June 30, 1978 Elsie Willison Notary Public.



RECEIVED
JUN 6 1975

KANSAS GEOLOGICAL SOCIETY
 KANSAS WELL LOG BUREAU - KANSAS WELL SAMPLE BUREAU
 KANSAS GEOLOGICAL SOCIETY BUILDING
 508 EAST MURDOCK - WICHITA, KANSAS

15.145.20391.0000


COMPANY The National Oil Company
 FARM Lamont NO. 1

SEC. 7 T. 20S R. 20W
 LOC. NE NW

TOTAL DEPTH 4,415'
 COMM. May 23, 1975
 SHOT OR TREATED
 CONTRACTOR H-30, Inc.
 ISSUED

COMP. May 31, 1975

COUNTY Pawnee
 KANSAS



CASING

20	10	
15	8 - 5/8"	210' cemented w/150 bxs cement ELEVATION 2,225 KB
12	6	
13	5	

PRODUCTION

FIGURES INDICATE BOTTOM OF FORMATIONS

Shale	619'
Shale and Red Bed	860'
Sand	1,071'
Shale	1,260'
Red Bed	1,430'
Anhydrite	1,461'
Shale and Lime	2,517'
Lime and Shale	3,566'
Lime	4,415'
Rotary Total Depth	4,415'

I hereby certify the above and foregoing
 to be a true and correct log of the above
 described well as shown by the drilling
 reports.

H-30, INC.

Dean Britting

 Dean Britting

State of Kansas }
 County of Sedgwick } ss:


Subscribed and Sworn to before me a Notary

Public in and for said county and state
 this 5th. day of June, 1975.

Elsie Willison

 Elsie Willison - Notary Public

My Commission Expires:
 June 30, 1978



RECEIVED
 STATE OF KANSAS COMMISSION
 JUN 6 1975
 CONSERVATION COMMISSION
 WICHITA, KANSAS