

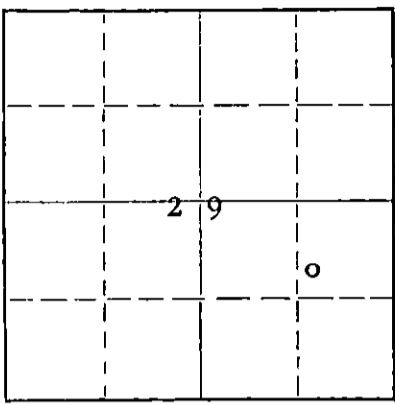
STATE OF KANSAS
STATE CORPORATION COMMISSION

WELL PLUGGING RECORD

Give All Information Completely
Make Required Entries
Mail or Deliver to:
Conservation Division
State Corporation Commission
212 No. Market
Wichita, Kansas

Pawnee County, Sec. 29 Twp. 20S Rge. 17 (W)

Location as "NE/CNW/SW" or footage from lines SW-NE-SE
Lease Owner Appleton Oil Company (Not Inc.)
Lease Name Penicks Well No. 1
Office Address 506 Beacon Building-Tulsa, Oklahoma
Character of Well (completed as Oil, Gas or Dry Hole) Dry
Date well completed July 16, 1968
Application for plugging filed July 16, 1968
Application for plugging approved July 16, 1968
Plugging commenced July 17, 1968
Plugging completed July 17, 1968
Reason for abandonment of well or producing formation Dry



Locate well correctly on above Section Plat

If a producing well is abandoned, date of last production
Was permission obtained from the Conservation Division or its agents before plugging was commenced? Yes

Name of Conservation Agent who supervised plugging of this well Leo Massey
Producing formation Depth to top Bottom Total Depth of Well 4040 Feet
Show depth and thickness of all water, oil and gas formations.

OIL, GAS OR WATER RECORDS

CASING RECORD

FORMATION	CONTENT	FROM	TO	SIZE	PUT IN	PULLED OUT
				8 5/8	256'	None

Describe in detail the manner in which the well was plugged, indicating where the mud fluid was placed and the method or methods used in introducing it into the hole. If cement or other plugs were used, state the character of same and depth placed, from feet to feet for each plug set.

The following plugs were spotted with cement pump truck under supervision of Leo Massey, Conservation Agent, on location - Hole filled with mud.

- Wooden Plug @ 540' - cemented with 70 sacks
- Wooden Plug @ 240' - Cemented with 20 sacks
- Wooden Plug @ 40' - Cemented with 10 sacks

(50/50 pozmix, 6% Gel.)

RECEIVED
STATE CORPORATION COMMISSION
AUG 6 1968
CONSERVATION DIVISION
Wichita, Kansas

(If additional description is necessary, use BACK of this sheet)

Name of Plugging Contractor Garvey Drilling Company - Rt. #2 - Great Bend, Kansas
Address

STATE OF Oklahoma COUNTY OF Tulsa, ss.
David A. Brierley (employee of owner) or (owner or operator) of the above-described well, being first duly sworn on oath, says: That I have knowledge of the facts, statements, and matters herein contained and the log of the above-described well as filed and that the same are true and correct. So help me God.

(Signature) David A. Brierley
506 Beacon Bldg, Tulsa Okla (Address)

SUBSCRIBED AND SWORN TO before me this 5th day of August, 1968

My Commission Expires April 27, 1971

My commission expires

Notary Public

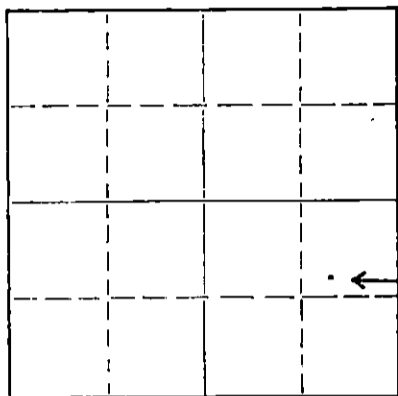
WELL PLUGGING RECORD

Give All Information Completely
Make Required Affidavit
Mail or Deliver Report to:
Conservation Division
State Corporation Commission
211 No. Broadway
Wichita, Kansas

Pawnee County, Sec. 29 Twp. 20S Rge. 17 ~~XXXX~~ (W)

Location as "NE/CNW/SW" or footage from lines. SW NE SE
Lease Owner Appleton Oil Company
Lease Name Penicks Well No. 1
Office Address 506 Beacon Building, Tulsa, Oklahoma 74103
Character of Well (completed as Oil, Gas or Dry Hole) Dry Hole
Date well completed July 17, 1968
Application for plugging filed July 16, 1968
Application for plugging approved July 16, 1968
Plugging commenced July 16, 1968
Plugging completed July 17, 1968
Reason for abandonment of well or producing formation Dry Hole

NORTH



Locate well correctly on above
Section Plat

If a producing well is abandoned, date of last production None 19
Was permission obtained from the Conservation Division or its agents before plugging was commenced? Yes

Name of Conservation Agent who supervised plugging of this well Leo F. Massey
Producing formation None Depth to top Bottom Total Depth of Well 4040 Feet
Show depth and thickness of all water, oil and gas formations.

OIL, GAS OR WATER RECORDS

CASING RECORD

FORMATION	CONTENT	FROM	TO	SIZE	PUT IN	PULLED OUT
		0'	256'	8 5/8"	256	None

Describe in detail the manner in which the well was plugged, indicating where the mud fluid was placed and the method or methods used in introducing it into the hole. If cement or other plugs were used, state the character of same and depth placed, from feet to feet for each plug set.

Gunned pits forming heavy mud - filled hole to 540', pushed plug to 540', cem with 70 sacks cement, filled hole with mud to 240', pushed plug & cemented with 20 sacks cement, filled hole to 30', bridged with hulls & cemented with 10 sacks cement, completed @ 4:00 AM, 7-17-68.

RECEIVED
STATE CORPORATION COMMISSION
JUL 18 1968
CONSERVATION DIVISION
Wichita, Kansas

(If additional description is necessary, use BACK of this sheet)

Name of Plugging Contractor Garvey Drilling Company
Address Route 2, Great Bend, Kansas 67530

STATE OF Kansas, COUNTY OF Barton, ss.
(employee of owner) or (owner or operator) of the above-described well, being first duly sworn on oath, says: That I have knowledge of the facts, statements, and matters herein contained and the log of the above-described well as filed and that the same are true and correct. So help me God.

(Signature) James L. Lodgers
Route 2, Great Bend, Kansas 67530
(Address)

SUBSCRIBED AND SWORN to before me this 17th day of July, 1968

Richard D. Days
Notary Public.

My commission expires November 5th, 1969

WELL LOG

15.145.20064.0000

COMPANY Appleton Oil Company

BEG. 29 T. 20S R. 17W

FARM Penicks

NO. 1

LOC. SW NE SE

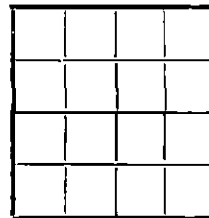
TOTAL DEPTH 4040'

COUNTY Pawnee, Kansas

COMM. 7-8-68

COMP. 7-17-68

CONTRACTOR Garvey Drilling Company



CASING

8 5/8" @ 256' w/190 sx

ELEVATION

PRODUCTION D & A

FIGURES INDICATE BOTTOM OF FORMATIONS

- 125' Post Rock, Shale & Shells
- 257' Shale & Shells
- 520' Shells
- 600' Red Bed
- 730' Sand
- 1173' Shale & Shells
- 1197' Anhydrite
- 1635' Shale & Shells
- 1905' Shale
- 2336' Shale & Lime
- 3390' Lime & Shale
- 3525' Lime
- 3630' Lime & Shale
- 4040' Lime
- 4040' RTD

RECEIVED
 STATE CORPORATION COMMISSION
 JUL 1 9 1968
 CONSERVATION DIVISION
 Wichita, Kansas

State of Kansas }
 County of Barton } SS

I, James R. Rodgers of Garvey Drilling Company

upon oath state the above and foregoing is a true and correct copy of the log of the Penicks No. 1 well.

James R. Rodgers

Subscribed and sworn to before me this 17th day of July 19 68

My Commission Expires: November 5th, 1969

Richard L. Boyd
 NOTARY PUBLIC