

STATE OF KANSAS
STATE CORPORATION COMMISSION
CONSERVATION DIVISION
P. O. BOX 17027
WICHITA, KANSAS 67217

Rev. 6-3-74

FORM CP-1

RECEIVED
STATE CORPORATION COMMISSION

NOV 7 1975

CONSERVATION DIVISION
Wichita, Kansas

11-7-75

WELL PLUGGING APPLICATION FORM
File One Copy

API Number 15 - 145 - 20324.0000 (of this well)
Lease Owner Northern Natural Gas Company
Address P. O. Box 352888, Tulsa, Oklahoma 74135
Lease (Farm Name) GRAVER Well No. #1-8
Well Location SE SW Sec. 8 Twp. 20S Rge. 17 (E) (W) XX
County Pawnee Total Depth 2173' Field Name
Oil Well Gas Well XXX Input Well SWD Well Rotary D & A
Well Log attached with this application as required Yes
Date and hour plugging is desired to begin 10:00 a.m. November 10, 1975

PLUGGING OF THIS WELL WILL BE DONE IN ACCORDANCE WITH K.S.A. 55-128 OF THE RULES AND REGULATIONS OF THE STATE CORPORATION COMMISSION.

Name of company representative authorized to be in charge of plugging operations:

Robert L. Felster Address P. O. Box 783, Great Bend, Ks.

Plugging Contractor Pawnee Well Service, Inc. License No.

Address P. O. Box 783, Great Bend, Kansas 67530

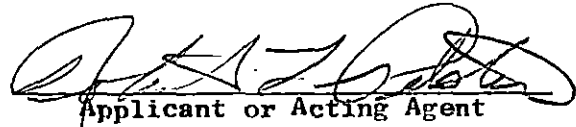
Invoice covering assessment for plugging this well should be sent to:

Name Northern Natural Gas Company

Address P. O. Box 35288, Tulsa, Oklahoma 74135

and payment will be guaranteed by applicant or acting agent.

Please send copy of authorization to:
Pawnee Well Service, Inc.,
P. O. Box 783
Great Bend, Kansas 67530

Signed: 
Applicant or Acting Agent

Date: November 6, 1975

State of Kansas



15.145.20324.0000

State Corporation Commission

CONSERVATION DIVISION

(Oil, Gas and Water)

P. O. Box 17027 3830 S. Meridian
WICHITA, KANSAS 67217

November 7, 1975

WELL PLUGGING AUTHORITY

Well No.	1-8
Lease	Graver
Description	SE SW Sec. 8-20s-17W
County	Pawnee
Total Depth	2173
Plugging Contractor	Pawnee Well Service, Inc.

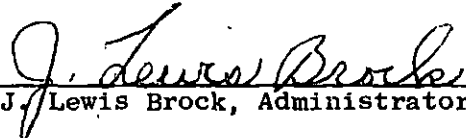
Northern Natural Gas Company
P. O. Box 35288
Tulsa, OK 74135

Gentlemen:

This is your authority to plug the above subject well in accordance with the Rules and Regulations of the State Corporation Commission.

This authority is void after 90 days from the above date.

Yours very truly,


J. Lewis Brock, Administrator

Mr. Leo Massey, 109 West 15th Street, Hays, KS 67601
is hereby assigned to supervise the plugging of the above
named well.

WELL LOG

15.145.20324.0000

COMPANY Aspen Drilling Company

SEC. 8 T. 20S R. 17W

FARM Graver NO. 1-8

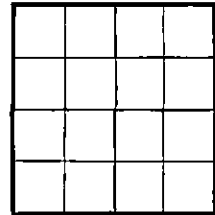
LOC. SE SW

TOTAL DEPTH 2200'

COUNTY Pawnee, Kansas

COMM. 2-25-74 COMP. 2-28-74

CONTRACTOR DaMac Drilling Company, Inc.



CASING

8 5/8" @ 416' w/275sx
4 1/2" @ 2199' w/375sx

ELEVATION

PRODUCTION

FIGURES INDICATE BOTTOM OF FORMATIONS

- 416' Clay & Red Bed
- 620' Shale & Red Bed
- 760' Sand
- 1200' Shale
- 1226' Anhydrite
- 1250' Shale
- 1715' Anhydrite & Shale
- 2025' Shale & Lime
- 2145' Lime
- 2200' Lime & Shale
- 2200' RTD

RECEIVED
STATE CORPORATION COMMISSION
NOV 7 1975
CONSERVATION DIVISION
Wichita, Kansas

State of Kansas }
County of Barton } ss

I, Martha J. McKown of DaMac Drilling Company, Inc.

upon oath state the above and foregoing is a true and correct copy of the log of the Graver No. 1-8 well.

CHARLENE M. MARKER
NOTARY PUBLIC
Barton County, Kansas
My Commission Expires
September 13, 1977



Martha J. McKown

Subscribed and sworn to before me this 7th day of March 1974

My Commission Expires: September 13, 1977

Charlene M. Marker
NOTARY PUBLIC

WELL LOG

15.145.20324.0000

COMPANY Aspen Drilling Company

SEC. 8 T. 20S R. 17W

FARM Graver NO. 1-8

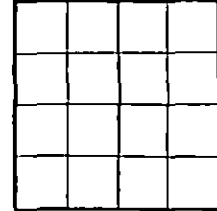
LOC. SE SW

TOTAL DEPTH 2200'

COUNTY Pawnee, Kansas

COMM. 2-25-74 COMP. 2-28-74

CONTRACTOR DaMac Drilling Company, Inc.



CASING

8 5/8" @ 416' w/275sx
4 1/2" @ 2199' w/375sx

ELEVATION

PRODUCTION

FIGURES INDICATE BOTTOM OF FORMATIONS

- 416' Clay & Red Bed
- 620' Shale & Red Bed
- 760' Sand
- 1200' Shale
- 1226' Anhydrite
- 1250' Shale
- 1715' Anhydrite & Shale
- 2025' Shale & Lime
- 2145' Lime
- 2200' Lime & Shale
- 2200' RTD

RECEIVED
 STATE CORPORATION COMMISSION
JUL 17 1974
 CONSERVATION DIVISION
 Wichita, Kansas