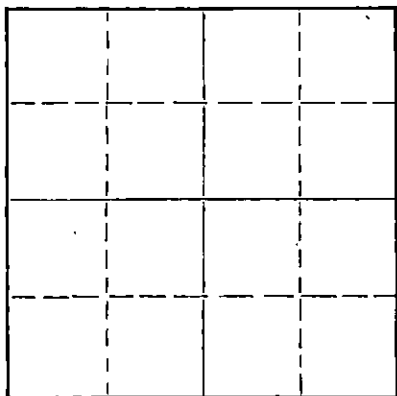


WELL PLUGGING RECORD

Give All Information Completely
Make Required Affidavit
Mail or Deliver Report to:
Conservation Division
State Corporation Commission
800 Bitting Building
Wichita, Kansas

NORTH



Locate well correctly on above
Section Plat

Pawnee County. Sec. 4 Twp. 20 Rge. (E) 19 (W)
Location as "NE/CNW/SW" or footage from lines SE SE SE
Lease Owner Musgrove Petroleum Corporation
Lease Name KITCH Well No. 1
Office Address 518 Petroleum Building, Wichita, Kansas.
Character of Well (completed as Oil, Gas or Dry Hole) Dry hole
Date well completed March 12, 19 55
Application for plugging filed verbally - March 11, 19 55
Application for plugging approved verbally - March 11, 19 55
Plugging commenced March 12, 19 55
Plugging completed March 12, 19 55
Reason for abandonment of well or producing formation Dry hole

If a producing well is abandoned, date of last production _____ 19 ____
Was permission obtained from the Conservation Division or its agents before plugging was commenced? verbally - yes.

Name of Conservation Agent who supervised plugging of this well _____
Producing formation _____ Depth to top _____ Bottom _____ Total Depth of Well 4360 Feet
Show depth and thickness of all water, oil and gas formations.

OIL, GAS OR WATER RECORDS

CASING RECORD

FORMATION	CONTENT	FROM	TO	SIZE	PUT IN	PULLED OUT
				8-5/8"	360'	

Describe in detail the manner in which the well was plugged, indicating where the mud fluid was placed and the method or methods used in introducing it into the hole. If cement or other plugs were used, state the character of same and depth placed, from _____ feet to _____ feet for each plug set.

Filled hole with heavy mud to 350'.
Set 1st plug at 350' with 1/4 sack hulls & 20 sx cement.
Filled hole with mud to 30'.
Set 2nd plug at 30' with 1/4 sx hulls & 30 sx cement.

(If additional description is necessary, use BACK of this sheet)
Name of Plugging Contractor Musgrove Petroleum Corporation,
Address 518 Petroleum Building, Wichita, Kansas.


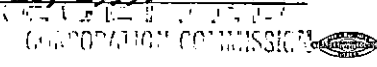
STATE OF Kansas COUNTY OF Sedgwick SS.
I, Gordon L. Koelling (employee of owner) or (owner/operator) of the above-described well, being first duly sworn on oath, says: That I have knowledge of the facts, statements, and matters herein contained and the log of the above-described well as filed and that the same are true and correct. So help me God.

(Signature) Gordon L. Koelling
518 Petroleum Building, Wichita, Kansas.
(Address)

SUBSCRIBED AND SWORN TO before me this 16th day of March, 19 55

My commission expires July 16, 1955

Notary Public.



CONTRACTOR'S WELL LOG

COMPANY:	Musgrove Petroleum Corporation
CONTRACTOR:	Musgrove Petroleum Corporation
FARM:	KITCH #1
LOCATION:	SE SE SE, Sec. 4-20-19 Pawnee County, Kansas
COMMENCED:	February 25, 1955
COMPLETED:	March 12, 1955

0	50	Surface soil
50	360	Sand & shale
360	400	Sand, shells & shale
400	500	Red bed & blue shale
500	650	Blue shale
650	1395	Shale
1395	1613	Sandy shale
1613	1950	Shale & shells
1950	2065	Shale & lime
2065	2250	Sand & shale
2250	2415	Shale & lime streaks
2415	3636	Shale & lime
3636	3719	Sandy shale & lime
3719	4280	Lime & shale
4280	4318	Shale & lime & sand
4318	4360	Lime & shale
	4360	Rotary Total Depth

Set 8-5/8" surface pipe at 360' with 200 sacks cement & 2 Calcium Chloride

Dry and Abandoned.

STATE OF KANSAS)
) SS
COUNTY OF SEDGWICK)

I, GORDON L. KOELLING, do hereby certify that the above and foregoing is a true and correct copy of the log of the KITCH #1, SE SE SE, Section 4-20-19, Pawnee County, Kansas, as reflected by the files of the Musgrove Petroleum Corporation.

MUSGROVE PETROLEUM CORPORATION

BY Gordon L. Koelling
Secretary-Treasurer

Subscribed and sworn to before me, a Notary Public, in and for Sedgwick County, Kansas, this 16th day of March, 1955.

Anna E. Reed
Notary Public

My commission expires July 16, 1955.

RECEIVED
NOTARY COMMISSION
MAR 18 1955
NOTARY DIVISION
Topeka, Kansas

PLUGGING
FILE SEC 4-20-19W
BOOK PAGE 104 LINE 9