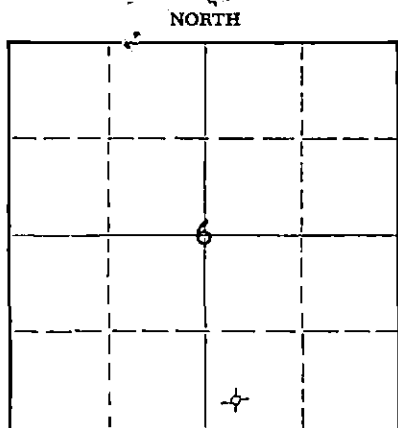


WELL PLUGGING RECORD

Give All Information Completely  
Make Required Affidavit  
Mail or Deliver Report to:  
Conservation Division  
State Corporation Commission  
800 Bitting Building  
Wichita, Kansas



Locate well correctly on above  
Section Plat

Pawnee County. Sec. 6 Twp. 20S Rge. 17 ~~2000~~ (W) W  
Location as "NE/CNW/SW" or footage from lines SW SW SE  
Lease Owner Coppinger Drilling, Inc. & Aurora Gasoline Co.  
Lease Name Hagerman Well No. #1  
Office Address 320 Union National Bank Bldg., Wichita, Kansas  
Character of Well (completed as Oil, Gas or Dry Hole) Dry Hole  
Date well completed March 12, 1954 1954  
Application for plugging filed March 12 1954  
Application for plugging approved March 12 1954  
Plugging commenced March 12 1954  
Plugging completed March 12 1954  
Reason for abandonment of well or producing formation Dry Hole

If a producing well is abandoned, date of last production \_\_\_\_\_ 19\_\_\_\_  
Was permission obtained from the Conservation Division or its agents before plugging was commenced? Yes

Name of Conservation Agent who supervised plugging of this well Mr. Stough, Box 207, Great Bend, Kansas  
Producing formation \_\_\_\_\_ Depth to top \_\_\_\_\_ Bottom \_\_\_\_\_ Total Depth of Well 4070 Feet  
Show depth and thickness of all water, oil and gas formations.


OIL, GAS OR WATER RECORDS

CASING RECORD

FORMATION	CONTENT	FROM	TO	SIZE	PUT IN	PULLED OUT

Describe in detail the manner in which the well was plugged, indicating where the mud fluid was placed and the method or methods used in introducing it into the hole. If cement or other plugs were used, state the character of same and depth placed, from \_\_\_\_\_ feet to \_\_\_\_\_ feet for each plug set.

Filled hole to 270', set plug at 270'.  
Cemented with 20sacks cement. Filled hole  
to 35' of top. Cemented with 10 sacks



(If additional description is necessary, use BACK of this sheet)  
Name of Plugging Contractor Coppinger Drilling, Inc.  
Address 320 Union National Bank Building, Wichita, Kansas


STATE OF KANSAS COUNTY OF SEDGWICK, ss.  
Lee Poulsen (employee of owner) or (owner/operator) of the above-described well, being first duly sworn on oath, says: That I have knowledge of the facts, statements, and matters herein contained and the log of the above-described well as filed and that the same are true and correct. So help me God.

(Signature) Lee Poulsen  
320 Union National Bank Bldg., Wichita, Kansas  
(Address)

SUBSCRIBED AND SWORN TO before me this 12 day of March, 19 54.

Margaret B. Swadlow  
Notary Public.

My commission expires March 7, 1956



D R I L L E R S   L O G

Owner-Operator:

Coppinger Drilling, Inc. and  
Aurora Gasoline Co.  
Union National Bank Bldg.  
Wichita, Kansas

Re: HAGERMAN #1  
SW SW SE 6-20S-17W,  
Pawnee Co., Kansas

Contractor:

Coppinger Drilling, Inc.

Casing Record:

8-5/8" Set @ 310' w/175 ex  
Posmix and 2 ex chloride

Clay & Rock	150
Shale & Sand	200
Shale	290
Red Bed	310
Shale & Shells	415
Sand	445
Shale, Clay & Sand	610
Red Bed & Shale	710
Sand	890
Red Bed & Shale	1260
Shale & Red Bed	1325
Shale & Shells	1640
Shale	1850
Shale & Shells	2020
Shale & Lime	2120
Shale & Shells	2130
Lime & Shale	3270
Shale	3320
Lime	3338
Lime & Shale	3456
Lime	3517
Lime & Shale	3609
Lime	3775
Lime & Shale	3838
Lime	3885
Lime & Shale	3975
Lime	4042
Lime & Chert	4070
Total Depth	4070'
Dry & Abandoned.	

Tops:

<u>Formation</u>	<u>Sample</u>
Topeka	3296
Heebner	3554
Toronto	3573
Lansing	3609
Base Kansas City	3867
Conglomerate	3986
Arbuckle	4021
RTD	4070

D & A

Commenced: February 23, 1954  
Completed: March 12, 1954  
Elevation: 2179 D.F.


STATE OF KANSAS )  
COUNTY OF SEDGWICK ) SS:

**RECEIVED**  
STATE CORPORATION COMMISSION

MAR 18 1954

CONSERVATION DIVISION  
Wichita, Kansas

the undersigned, being duly sworn on oath, state that the above statement and log is a true record and log of the well drilled at the location above described.



Lee Poulson  
Lee Poulson

Subscribed and sworn to before me this 15th day of March, 1954.

Wayne Broadus  
Notary Public

**PLUGGING**  
FILE SEC 6 T 20 R 12W  
BOOK PAGE 19 LINE 25