

STATE OF KANSAS
STATE CORPORATION COMMISSION

WELL PLUGGING RECORD

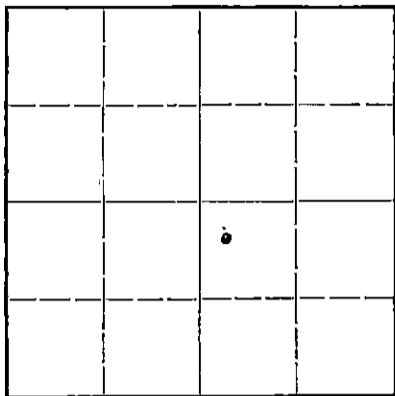
Give All Information Completely
Make Required Affidavit
Mail or Deliver Report to:
Conservation Division
State Corporation Commission
800 Blitting Building
Wichita, Kansas

OR

FORMATION PLUGGING RECORD

Strike out upper line
when reporting plug-
ging off formations.

NORTH



Locate well correctly on above
Section Plat

Pawnee County, Sec 5 Twp 20 Rge 17 (E) (W)
Location as "NE1/4NW1/4SW1/4" or footage from lines NW NW SE
Lease Owner J. M. Huber Corp. - Kiowa Drilling Company
Lease Name Floyd Singer Well No. 1
Office Address 717 Union Nat'l Bank Bldg., Wichita, Kansas
Character of Well (completed as Oil, Gas or Dry Hole) Dry hole
Date well completed Sept. 7, 1945
Application for plugging filed
Application for plugging approved
Plugging commenced Sept 7, 1945
Plugging completed Sept 9, 1945
Reason for abandonment of well or producing formation Dry


If a producing well is abandoned, date of last production
Was permission obtained from the Conservation Division or its agents before plugging was com-
menced? YES

Name of Conservation Agent who supervised plugging of this well H. W. Kerr
Producing formation None Depth to top Bottom Total Depth of Well 4002' Feet
Show depth and thickness of all water, oil and gas formations.

OIL, GAS OR WATER RECORDS

CASING RECORD

Formation	Content	From	To	Size	Put In	Pulled Out
Conglomerate	dry	3930		8 3/8"	798	None
Arbuckle	dry	3962				



Describe in detail the manner in which the well was plugged, indicating where the mud fluid was placed and the method or methods used in introducing it into the hold. If cement or other plugs were used, state the character of same and depth placed, from feet to feet for each plug set.

Mudded to 250' - plug 15 sacks cement. Top plug at 25' - 10 sacks cement.

FILED 5 20 1945
BOOK 25 41

I, J. P. Roberts, Ass't. Director of the Conservation Division, State Corporation Commission, hereby certify that this is the plugging record of the above well, filed with this office September 14, 1945.

J. P. Roberts
J. P. Roberts

Subscribed and sworn to before me this 14th day of September, 1945.

My Commission Expires Nov. 5, 1947.

M. Nelson Anderson
NOTARY PUBLIC

(If additional description is necessary, use BACK of this sheet)

Correspondence regarding this well should be addressed to Kiowa Drilling Co.
Address 717 Union Nat'l Bank Bldg. Wichita 2, Kansas

STATE OF Kansas, COUNTY OF Barton, ss.
Don Bassett (employee of owner) or (owner or operator) of the above-described well,

being first duly sworn on oath, says: That I have knowledge of the facts, statements, and matters herein contained and the log of the above-described well as filed and that the same are true and correct. So help me God.

(Signature) Don Bassett
Great Bend, Kansas
(Address)

SUBSCRIBED AND SWORN to before me this 12 day of Sept. 1945

Richard R. Brack
Notary Public.

My commission expires March 28, 1949

WELL LOG

15145.00472.0000

KIOWA DRILLING COMPANY

717 UNION NATIONAL BUILDING
WICHITA 2, KANSAS



DISTRICT NW NW SE OWNER J. M. Huber Corp. etal FARM Singer WELL No. #1
 LOCATION: Section 5 Township 20S Range 17W County Pawnee State Kansas

CASING RECORD:

Size	O. D.	Weight	lbs.	Amount	ft.	Cemented	Sacks	Kind Cement
8-5/8				798		500		Dewey Portland
						200#		calcium chloride

FORMATION RECORD:

0 - 45 Surface and shale
 110 Shale and iron
 385 Shale, shells and sand
 575 Shale and shells
 600 Shale
 615 Sand
 798 Shale and red rock
 945 Shale
 1190 Shale sandy
 1260 Anhydrite
 1480 Shale and shells
 1575 Shale and red rock
 1700 Shale and shells
 1920 Salt
 2010 Salt and shale
 2070 Shale and lime
 2220 Lime
 2260 Shale and lime
 2320 Lime
 2375 Hard sandy lime
 2450 Lime
 2610 Shale and lime
 2680 Lime
 3280 Lime and shale
 3300 Shale
 3350 Lime Topeka
 3415 Lime
 3480 Lime and shale
 3522 Lime
 3527 Shale
 3562 Lime and shale
 3688 Lime
 3701 Lime and chert
 3844 Lime
 2970 Lime and shale
 4002 Lime and chert T.D.
 Dry, Plugged and Abandoned

I certify the above to be a true and correct Log of Singer #1 NW NW SE Sec. 5-20S-17W, Pawnee County, Kansas

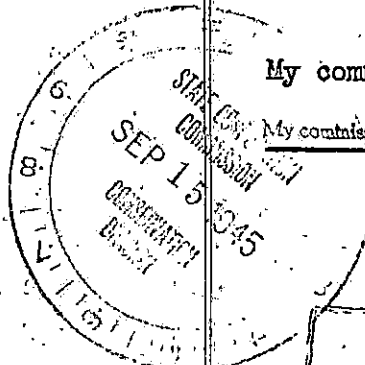
Ferry A. Thayer
 Ferry A. Thayer

Subscribed and sworn before me this 14th day of September, 1945.

Allen P. Denton
 Notary Public

My commission expires

My commission expires Aug. 15, 1949



FILE 5 20 17W
 LOG 25 41