

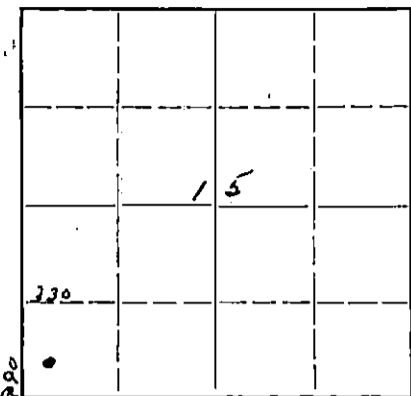
STATE OF KANSAS  
STATE CORPORATION COMMISSION

WELL PLUGGING RECORD  
OR  
FORMATION PLUGGING RECORD

Strike out upper line  
when reporting plug-  
ging off formations.

Give All Information Completely  
Make Required Affidavit  
Mail or Deliver Report to:  
Conservation Division  
State Corporation Commission  
800 Hitting Building  
Wichita, Kansas

NORTH



Locate well correctly on above  
Section Plat

Pawnee County, Sec. 15 Twp. 20 Rge. 21 (E) 18 (W)  
Location as "NE $\frac{1}{4}$ NW $\frac{1}{4}$ SW $\frac{1}{4}$ " or footage from lines 790 N 320 E From SW Corner  
Lease Owner Herndon Dr/G. Co.  
Lease Name Michaelson 1 Well No. 1  
Office Address Box 1565 Tulsa Okla.  
Character of Well (completed as Oil, Gas or Dry Hole) Dry Hole  
Date well completed 9-18-42  
Application for plugging filed 9-18-42  
Application for plugging approved 9-18-42  
Plugging commenced 9-18-42  
Plugging completed 9-18-42  
Reason for abandonment of well or producing formation Dry hole

If a producing well is abandoned, date of last production 19  
Was permission obtained from the Conservation Division or its agents before plugging was com-  
menced? yes

Name of Conservation Agent who supervised plugging of this well Mr. Alexander  
Producing formation \_\_\_\_\_ Depth to top \_\_\_\_\_ Bottom \_\_\_\_\_ Total Depth of Well 406.0 Feet  
Show depth and thickness of all water, oil and gas formations.

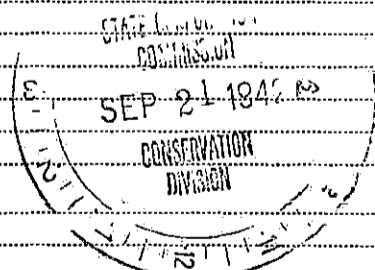

OIL, GAS OR WATER RECORDS

CASING RECORD

Formation	Content	From	To	Size	Put In	Pulled Out
				<u>1 1/2</u>	<u>60</u>	<u>None</u>
				<u>4 1/2</u>	<u>1161</u>	<u>None</u>

Describe in detail the manner in which the well was plugged, indicating where the mud fluid was placed and the method or methods used in introducing it into the hold. If cement or other plugs were used, state the character of same and depth placed, from \_\_\_\_\_ feet to \_\_\_\_\_ feet for each plug set.

Hole filled with mud from 406.0 to 300. hole  
bridged at 300. 15 sacks of cement added. Hole filled  
with mud to 26. Hole bridged at 26 ft filled with cement  
to bottom of cellar



(If additional description is necessary, use BACK of this sheet)

Correspondence regarding this well should be addressed to \_\_\_\_\_  
Address \_\_\_\_\_

STATE OF Oklahoma, COUNTY OF Pawnee, ss.  
\_\_\_\_\_  
(employee of owner) or (owner or operator) of the above-described well,  
being first duly sworn on oath, says: That I have knowledge of the facts, statements, and matters herein contained and the log of the above-  
described well as filed and that the same are true and correct. So help me God.

(Signature) W. S. Prather  
Lyons Kansas  
(Address)

SUBSCRIBED AND SWORN TO before me this 18 day of Sept, 1942  
Mary Lennon  
Notary Public.

My commission expires Nov 30, 1944

Log of Mickelson #1

Date spudded: August 23, 1942  
 Date set casing: August 30, 1942  
 Date completed: September 15, 1942

Loc: 15-<sup>24</sup>~~20~~-18W  
 Pawnee County, Kansas  
 Herndon Drilling Company

Total depth: 4060'

From	To	Formation	Remarks
0	65	Shale	Run 15 1/2" surface at 60'
65	140	Shale	
140	360	Shale & Shells	
360	480	Shale & Shells	
490	576	Shale & Shells	
576	725	Sand	
725	840	Sand & Shale	
840	905	Shale	
905	1060	Shale	
1060	1160	Sand & Shale	
1160	1161	Anhydrite	Run 57 Jts. 8 5/8" at 1161'
1161	1179	Anhydrite	
1179	1280	Shale	
1280	1525	Shale & red bed	
1525	1598	Shale	
1598	1785	Salt	
1785	1825	Shale	
1825	1950	Shale	
1950	2055	Broken lime & shale	
2055	2165	Lime & chert	
2165	2275	Lime	
2275	2305	Lime	
2305	2315	Lime	
2315	2350	Chert & lime	
2350	2460	Lime & shale	
2460	2570	Lime	
2570	2720	Broken lime & shale	
2720	2825	Broken lime	
2825	2975	Broken lime	
2975	3050	Broken lime	
3050	3160	Broken lime	
3160	3250	Broken lime	
3250	3345	Lime	
3345	3400	Lime	
3400	3440	Shale & shells	
3440	3515	Lime	
3515	3580	Lime	
3580	3590	Shale	
3590	3620	Lime K. C.	
3620	3650	Lime	
3650	3720	Lime	
3720	3750	Lime	
3750	3800	Lime	
3800	3860	Lime	
3860	3900	Lime	
3900	3954	Lime	
3954	3960	Shale	
3960	4008	Shale & lime	
4008	4015	Sand & shale	
4015	4021	Lime	
4021	4030	Top Arbuckle	
4030	4060	Lime	

**PLUGGING**  
 FILE SEC. 15 T. 20 R. 18 W.  
 BOOK PAGE 50 LINE 16

Subscribed & sworn to before me this 20  
 day of October, 1942.

Mary Samson

My commission expires Nov. 30, 1944

I hereby certify the foregoing to be  
 a true and correct copy of the original  
 driller's log on the Mickelson #1

Colene Little  
 STATE COMMISSION  
 OCT 21 1942  
 CONSERVATION  
 D.V. SIGN