

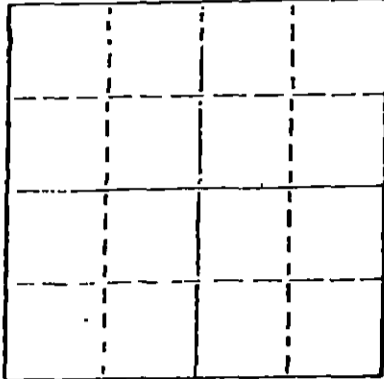
STATE OF KANSAS
STATE CORPORATION COMMISSION

WELL PLUGGING RECORD

Give All Information Completely
Make Required Affidavit
Mail or Deliver Report to
Conservation Division
State Corporation Comm.
245 North Water
Wichita, KS 67202

Kiowa County. Sec. 26 Twp. 28S Rge. 19W ~~E~~W
Location as "NE/CNW $\frac{1}{2}$ SW $\frac{1}{4}$ " or footage from lines
660 FSL, 1980 FWL

Lease Owner Cinco Exploration Co.
Lease Name Vieux Well No. 1
Office Address P.O. Box 3723, Victoria, TX 77901
Character of Well (Completed as Oil, Gas or Dry Hole)
Dry Hole



Locate well correctly on above Section Plat

Date Well completed 1-28-1983
Application for plugging filed 1-28-1983
Application for plugging approved 1-28-1983
Plugging commenced 1-28-1983
Plugging completed 1-28-1983
Reason for abandonment of well or producing formation
Dry Hole

If a producing well is abandoned, date of last production 19

Was permission obtained from the Conservation Division or its agents before plugging was commenced? Yes

Name of Conservation Agent who supervised plugging of this well Tar Button
Producing formation _____ Depth to top _____ Bottom _____ Total Depth of Well _____
Show depth and thickness of all water, oil and gas formations.

OIL, GAS OR WATER RECORDS

CASING RECORD

FORMATION	CONTENT	FROM	TO	SIZE	PUT IN	PULLED OUT
			457KB	8 5/8		

Describe in detail the manner in which the well was plugged, indicating where the mud fluid was placed and the method or methods used in introducing it into the hold. If cement or other plugs were used, state the character of same and depth placed, from _____ feet to _____ feet for each plug set.

930' - 70 sacks
480' - 40 sacks
40' - 10 sacks

10 sacks in mouse hole, 10 sacks in rat hole, 5 sacks in water well.

(If additional description is necessary, use BACK of this sheet)

Name of Plugging Contractor Eagle Drilling, Inc.

STATE OF Kansas COUNTY OF Sedgwick, ss.
Robert L. Eisel (employee of owner) or (owner or operator)

of the above-described well, being first duly sworn on oath, says: That I have knowledge of the facts, statements, and matters herein contained and the log of the above-described well as filed and that the same are true and correct. So help me God.

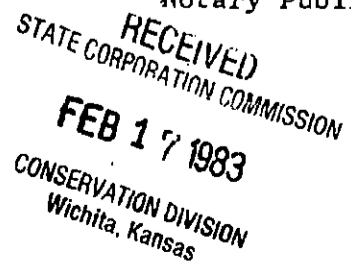
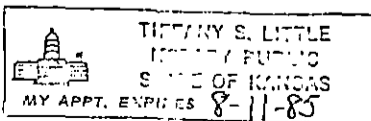
(Signature) [Signature]

P.O. Box 8609, Wichita, KS 67208
(Address)

SUBSCRIBED AND SWORN TO before me this 31st day of January, 19 83

[Signature]
Tiffany S. Little Notary Public.

My commission expires 8-11-85



DRILLER'S LOG

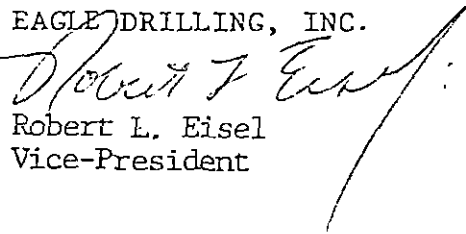
Operator: Cinco Exploration Co.
 Lease Name: Vieux #1
 Spot Location: 660 FSL, 1980 FWL
 Sec. 26-28S-19W
 County, State: Kiowa, Kansas

Commenced: 1-15-83
 Completed: 1-28-83

Surface Casing: Ran 11 jts. new 24 lb. 8 5/8".
Set at 457' KB. Cemented with 200 sacks light,
3% cc. Followed with 100 sacks common, 3% cc.

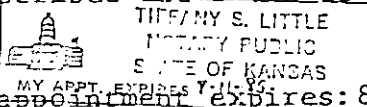
<u>FORMATION</u>	<u>DEPTH</u>
<u>Sand</u>	<u>40-200</u>
<u>Blue Shale</u>	<u>200-253</u>
<u>Clay & Blue Shale</u>	<u>253-467</u>
<u>Red Bed Slate</u>	<u>467-1110</u>
<u>Red Bed</u>	<u>1110-1690</u>
<u>Shale & Shells</u>	<u>1690-2295</u>
<u>Shale & Lime</u>	<u>2295-3620</u>
<u>Lime & Shale</u>	<u>3620-3815</u>
<u>Shale & Lime</u>	<u>3815-4055</u>
<u>Lime & Shale</u>	<u>4055-4690</u>
<u>Lime</u>	<u>4690-4735</u>
<u>Lime & Shale</u>	<u>4735-4824</u>
<u>Lime</u>	<u>4824-5025</u>
<u>R.T.D.</u>	<u>5025</u>


I do hereby certify that the foregoing statements are true and correct to the best of my knowledge and belief.

EAGLE DRILLING, INC.

 Robert L. Eisel
 Vice-President

STATE OF KANSAS)
 COUNTY OF SEDGWICK) ss:

Subscribed and sworn to before me this 31st day of January, 1983.


 My appointment expires: 8-11-85


 Notary Public Tiffany S. Little