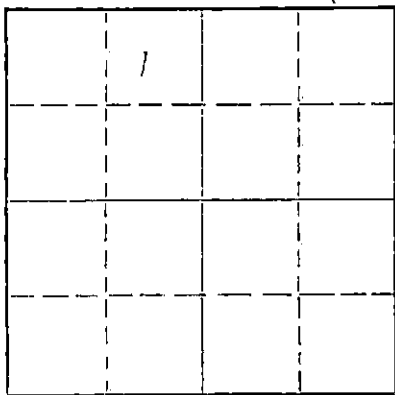


STATE OF KANSAS
STATE CORPORATION COMMISSION

Give All Information Completely
Make Required Affidavit
Mail or Deliver Report to:
Conservation Division
State Corporation Commission
212 No. Market
Wichita, Kansas

WELL PLUGGING RECORD

Pawnee County, Sec. 10 Twp. 20S Rge. ~~XX~~ 20 (W)
Location as "NE/CNW/SW" or footage from lines C SE SW
Lease Owner Pickrell Drilling Company
Lease Name Lanterman "B" Well No. 1
Office Address 705 Fourth National Bank Bldg., Wichita, Kansas
Character of Well (completed as Oil, Gas or Dry Hole) Dry Hole
Date well completed Sept. 7 19 69
Application for plugging filed Sept. 7 19 69
Application for plugging approved Sept. 7 19 69
Plugging commenced Sept. 7 19 69
Plugging completed Sept. 7 19 69
Reason for abandonment of well or producing formation Dry Hole



Locate well correctly on above Section Plat

If a producing well is abandoned, date of last production _____ 19____
Was permission obtained from the Conservation Division or its agents before plugging was commenced? Yes

Name of Conservation Agent who supervised plugging of this well Leo F. Massey
Producing formation _____ Depth to top _____ Bottom _____ Total Depth of Well 4354 Feet
Show depth and thickness of all water, oil and gas formations.


OIL, GAS OR WATER RECORDS

CASING RECORD

FORMATION	CONTENT	FROM	TO	SIZE	PUT IN	PULLED OUT
				8-5/8"	262'	None

Describe in detail the manner in which the well was plugged, indicating where the mud fluid was placed and the method or methods used in introducing it into the hole. If cement or other plugs were used, state the character of same and depth placed, from _____ feet to _____ feet for each plug set.

Bottom Plug @ 660 w/70 Sacks
Middle Plug @ 250 w/20 sacks
Top Plug 40' w/10 Sacks = Bridged Good




(If additional description is necessary, use BACK of this sheet)

Name of Plugging Contractor Pickrell Drilling Company
Address 705 Fourth National Bank Bldg., Wichita, Kansas 67202

STATE OF Kansas, COUNTY OF Sedgwick, ss.
C. W. Sebitts (employee of owner) or (owner or operator) of the above-described well, being first duly sworn on oath, says: That I have knowledge of the facts, statements, and matters herein contained and the log of the above described well as filed and that the same are true and correct. So help me God.

(Signature) C. W. Sebitts
705 Fourth National Bank Bldg., Wichita, Kansas (Address)



SUBSCRIBED AND SWORN to before me this 10th day of September, 19 69

My commission expires May 10, 1970
L. M. Whiting Notary Public

ROTARY DRILLING LOG

15.145.20128.0000

COMPANY: Pickrell Drilling Company
705 Fourth National Bank Bldg.
Wichita, Kansas 67202

Rotary Drilling Commenced 8/29/69

Rotary Drilling Completed 9/7/69

LOCATION: Lanterman "B" No. 1, C SE SW, Section 10-20S-20W
Pawnee County, Kansas

CONTRACTOR: **PICKRELL DRILLING COMPANY**
Wichita, Kansas

CASING RECORD: Run 12 jts. used 28# 8-5/8" surface casing set @ 262' K.B. Cemented with 160 sacks. Completed 7:15 P.M. August 29, 1969. Circulated.

No oil string run. D & A. Plugged September 7, 1969.

LOG

(Figures indicate bottom of formation — measurements from top of rotary bushing.)

70	Post Rock - Clay	C.F.S.
262	Shale & Shells	4235
625	Shale & Sand Stringers	4260
724	Red Beds	4275
731	Blain	4286
815	Shale - Shells	4300
1045	Sand	4320
1385	Shale - Shells - Red Beds	4354
1415	Anhydrite	
1850	Shale - Shells	
1910	Shale & Lime Streaks	S.L.M.
2260	Shale & Lime	
2665	Lime	Strap 3753 No Correction
2825	Lime - Shale	
3000	Shale w/Lime	
3165	Shale	Slope Tests
3600	Shale & Lime	2000
3735	Lime - Shale	2500
4235	Lime	3000
4260	Lime & Sandy Shale	3500
4305	Sandy Shale	4000
4354	Chert & Lime, RTD	

RECEIVED
STATE CORPORATION COMMISSION
SEP 24 1969
CONSERVATION DIVISION
Wichita, Kansas

The undersigned, C. W. Sebitts, Attorney-in-Fact for PICKRELL DRILLING COMPANY, hereby certifies in behalf of said Company, that the above is a true and correct log of the formation encountered in drilling the above well as reflected by the Daily Drilling Reports.

PICKRELL DRILLING COMPANY

By [Signature]
C. W. Sebitts Attorney-in-Fact

STATE OF KANSAS }
COUNTY OF SEDGWICK } ss.:

This 10th day of September, 1969, before me the undersigned, a Notary Public, in and for the County and State aforesaid, personally appeared C. W. Sebitts, to me known to be the identical person who subscribed the name of PICKRELL DRILLING COMPANY to the foregoing instrument as its Attorney-in-Fact and acknowledged to me that he executed the same as his free and voluntary act and deed, and the free and voluntary act and deed of such company, for the uses and purposes therein set forth.

Given under my hand and seal of office the day and year last above written.

My commission expires: May 10, 1970

[Signature]
L. M. Whiting Notary Public