

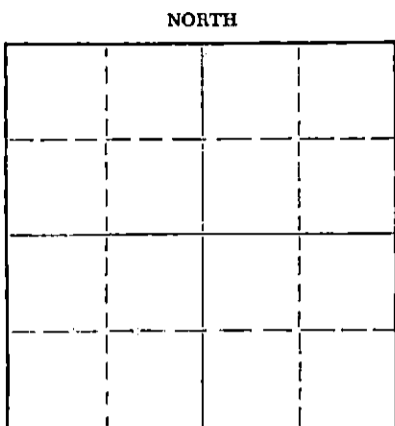
STATE OF KANSAS  
STATE CORPORATION COMMISSION

Form CP-4

WELL PLUGGING RECORD

Give All Information Completely  
Make Required Affidavit  
Mail or Deliver Report to:  
Conservation Division  
State Corporation Commission  
211 No. Broadway  
Wichita, Kansas

Pawnee County. Sec. 10 Twp. 20S Rge. (E) 20 (W)  
Location as "NE/CNW/SW" or footage from lines 150' N of C NE SE  
Lease Owner National Cooperative Refinery Association  
Lease Name Dechant Well No. 1  
Office Address 305 Rule Building, Wichita, Kansas  
Character of Well (completed as Oil, Gas or Dry Hole) Dry hole  
Date well completed January 24 19 65  
Application for plugging filed January 24 19 65  
Application for plugging approved January 24 19 65  
Plugging commenced January 24 19 65  
Plugging completed January 24 19 65  
Reason for abandonment of well or producing formation \_\_\_\_\_



Locate well correctly on above  
Section Plat

If a producing well is abandoned, date of last production \_\_\_\_\_ 19 \_\_\_\_\_  
Was permission obtained from the Conservation Division or its agents before plugging was commenced? Yes

Name of Conservation Agent who supervised plugging of this well Eldon Petty  
Producing formation \_\_\_\_\_ Depth to top \_\_\_\_\_ Bottom \_\_\_\_\_ Total Depth of Well 4282 Feet  
Show depth and thickness of all water, oil and gas formations.

OIL, GAS OR WATER RECORDS

CASING RECORD

FORMATION	CONTENT	FROM	TO	SIZE	PUT IN	PULLED OUT
		0	506	8 5/8	499	

Describe in detail the manner in which the well was plugged, indicating where the mud fluid was placed and the method or methods used in introducing it into the hole. If cement or other plugs were used, state the character of same and depth placed, from \_\_\_\_\_ feet to \_\_\_\_\_ feet for each plug set.

Plug and 20 sx at 500'  
20 sx at 250'  
Hulls and plug at 40'- cemented with 10 sx cement.

RECEIVED  
STATE CORPORATION COMMISSION

JAN 27 1965

CONSERVATION DIVISION  
Wichita, Kansas

(If additional description is necessary, use BACK of this sheet)

Name of Plugging Contractor Braden Drilling, Inc.  
Address 1620 Wichita Plaza, Wichita, Kansas

STATE OF Kansas, COUNTY OF Sedgwick, ss.  
Ralph Schuyler (employee of owner) or (owner or operator) of the above-described well, being first duly sworn on oath, says: That I have knowledge of the facts, statements, and matters herein contained and the log of the above-described well as filed and that the same are true and correct. So help me God.

(Signature) Ralph Schuyler  
1620 Wichita Plaza, Wichita, Kansas  
(Address)

SUBSCRIBED AND SWORN TO before me this 26 day of January, 19 65

My commission expires March 21, 1966

Eldon Petty Notary Public.

DRILLER'S LOG

National Cooperative Refinery Association  
 Dechant #1  
 150' N of C NE SE Sec. 10-20S-20W  
 Pawnee County, Kansas

Commenced: Jan. 15, 1965

Completed: Jan. 24, 1965

Set 8-5/8" at 506' and cement with  
 300 sx.


<u>FORMATION</u>	<u>FROM</u>	<u>TO</u>
Shale and shells	0	
Sand	254	254
Shale	280	280
Shale and shells	500	510
Redbed and shale	510	760
Sand	760	960
Shale and redbed	960	1330
Anhydrite	1330	1360
Shale & shells	1360	2020
Lime and shale	2020	2155
Lime	2155	2569
Shale and lime	2569	2625
Lime	2625	2795
Limy shale	2795	2920
Shale and lime	2920	3335
Chalky Lime & shale	3335	3468
Lime	3468	4169
Lime and shale	4169	4233
Lime and chert	4233	4282 TD

RECEIVED  
 STATE CORPORATION COMMISSION

JAN 27 1965


CONSERVATION DIVISION  
 Topeka, Kansas

I hereby certify that this is a true and correct log of the above captioned well as shown by the daily drilling reports.

  
 Ralph Schuyler

Subscribed and sworn to before me this 26th day of January, 1965.

My commission expires March 21, 1966.

  
 Notary Public

DRILLER'S LOG

National Cooperative Refinery Association  
 Dechant #1  
 150' N of C NE SE Sec. 10-20S-20W  
 Pawnee County, Kansas

Commenced: Jan. 15, 1965

Completed: Jan. 24, 1965

Set 8-5/8" at 506' and cement with  
 300 sx.


**RECEIVED**  
 STATE CORPORATION COMMISSION

FEB 4 1965

CONSERVATION DIVISION  
 Wichita, Kansas


<u>FORMATION</u>	<u>FROM</u>	<u>TO</u>
Shale and shells	0	254
Sand	254	280
Shale	280	500
Shale and shells	500	510
Redbed and shale	510	760
Sand	760	960
Shale and redbed	960	1330
Anhydrite	1330	1360
Shale & shells	1360	2020
Lime and shale	2020	2155
Lime	2155	2569
Shale and lime	2569	2625
Lime	2625	2795
Limy shale	2795	2920
Shale and lime	2920	3335
Chalky Lime & shale	3335	3468
Lime	3468	4169
Lime and shale	4169	4233
Lime and chert	4233	4282 TD

I hereby certify that this is a true and correct log of the above captioned well as shown by the daily drilling reports.

  
 Ralph Schuyler

Subscribed and sworn to before me this 26th day of January, 1965.

My commission expires March 21, 1966

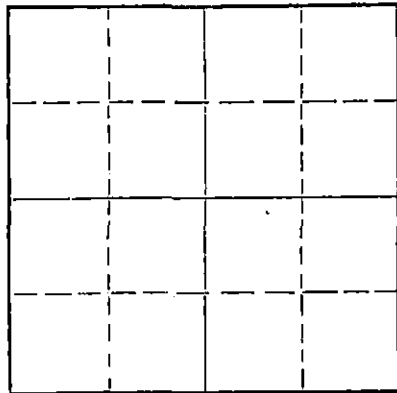
  
 Notary Public

STATE OF KANSAS  
STATE CORPORATION COMMISSION

Give All Information Completely  
Make Required Affidavit  
Mail or Deliver Report to:  
Conservation Division  
State Corporation Commission  
211 No. Broadway  
Wichita, Kansas

WELL PLUGGING RECORD

NORTH



Locate well correctly on above  
Section Flat

Pawnee County, Sec. 10 Twp. 20S Rge. 20W (E) (W)

Location as "NE/CNW%SW%" or footage from lines C NE/4 SE/4  
Lease Owner National Cooperative Refinery Association  
Lease Name DECHANT Well No. 1  
Office Address 1417 Wichita Plaza, Wichita, Kansas  
Character of Well (completed as Oil, Gas or Dry Hole) Dry Hole  
Date well completed January 25, 19 65  
Application for plugging filed January 25, 19 65  
Application for plugging approved January 26, 19 65  
Plugging commenced January 25, 19 65  
Plugging completed January 25, 19 65  
Reason for abandonment of well or producing formation Dry Hole

If a producing well is abandoned, date of last production 19  
Was permission obtained from the Conservation Division or its agents before plugging was commenced? Yes

Name of Conservation Agent who supervised plugging of this well Eldon Petty  
Producing formation Depth to top Bottom Total Depth of Well 4282 Feet  
Show depth and thickness of all water, oil and gas formations.

OIL, GAS OR WATER RECORDS

CASING RECORD

FORMATION	CONTENT	FROM	TO	SIZE	PUT IN	PULLED OUT
				8-5/8"	506'	None

Describe in detail the manner in which the well was plugged, indicating where the mud fluid was placed and the method or methods used in introducing it into the hole. If cement or other plugs were used, state the character of same and depth placed, from feet to feet for each plug set.  
Mudded hole to 500 feet. Set plug and dumped 20 sacks of cement. Mudded hole to 250 feet, set plug, and dumped 20 sacks of cement plus 1/2 sack of hulls. Mudded hole to 40 feet, dumped 10 sacks of cement on up to base of cellar.

RECEIVED  
STATE CORPORATION COMMISSION  
FEB 4 1965  
CONSERVATION DIVISION  
Wichita, Kansas

(If additional description is necessary, use BACK of this sheet)  
Name of Plugging Contractor Braden Drilling, Inc.  
Address 1620 Wichita Plaza, Wichita, Kansas

STATE OF Kansas, COUNTY OF Sedgwick, ss.  
C. R. Sears (employee of owner) or (owner or operator) of the above-described well, being first duly sworn on oath, says: That I have knowledge of the facts, statements, and matters herein contained and the log of the above-described well as filed and that the same are true and correct. So help me God.

(Signature) C. R. Sears (C. R. Sears)  
1417 Wichita Plaza Building (Address)

SUBSCRIBED AND SWORN TO before me this 3rd day of February 19 65  
Neill McComb Notary Public.  
My commission expires November 26, 1968