

STATE OF KANSAS
STATE CORPORATION COMMISSION

WELL PLUGGING RECORD

Give All Information Completely
Make Required Affidavit
Mail or Deliver Report to
Conservation Division
State Corporation Comm.
245 North Water
Wichita, KS 67202

Pawnee County. Sec. 20 Twp. 20 Rge. 20 E/W
Location as "NE/CNW SW 1/4" or footage from lines
C SW SW

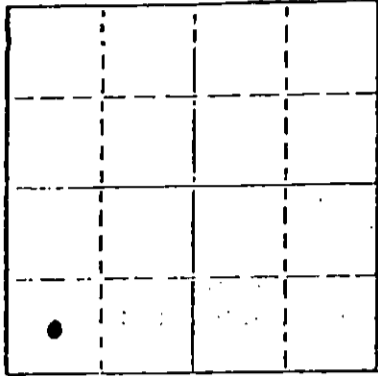
Lease Owner Geodessa Corp. & APC, Inc.
Lease Name Keller A Well No. 1
Office Address Suite 703, 818 17th St., Denver, Colorado 80202
Character of Well (Completed as Oil, Gas or Dry Hole) Dry Hole

Date Well completed 3-18 1980
Application for plugging filed 3-18 1980
Application for plugging approved 3-18 1980
Plugging commenced 3-18 1980
Plugging completed 3-18 1980
Reason for abandonment of well or producing formation Dry Hole

If a producing well is abandoned, date of last production 19

Was permission obtained from the Conservation Division or its agents before plugging was commenced? Yes

Name of Conservation Agent who supervised plugging of this well Marion Schmidt
Producing formation _____ Depth to top _____ Bottom _____ Total Depth of Well _____
Show depth and thickness of all water, oil and gas formations.



Locate well correctly on above Section Plat

OIL, GAS OR WATER RECORDS

CASING RECORD

FORMATION	CONTENT	FROM	TO	SIZE	FEET IN	PULLED OUT
Surface Casing		0'	404'	8 5/8"	378'	0

Describe in detail the manner in which the well was plugged, indicating where the mud fluid was placed and the method or methods used in introducing it into the hold. If cement or other plugs were used, state the character of same and depth placed, from _____ feet to _____ feet for each plug set.

#1 Plug set at 630' with 60 sacks cement

#2 Plug set at 300' with 30 sacks cement

#3 Plug set at 40' with 5 sacks cement

(If additional description is necessary, use BACK of this sheet)

Name of Plugging Contractor Blue Goose Drilling Co., Inc.

STATE OF Kansas COUNTY OF Barton, ss.
George E. Miller, Jr. (employee of owner) or (owner or operator) of the above-described

well, being first duly sworn on oath, says: That I have knowledge of the facts, statements, and matters herein contained and the log of the above-described well as filed and that the same are true and correct. So help me God.



(Signature) George E. Miller, Jr.

(Address) _____

Subscribed and Sworn to before me this 28th day of March, 19 80

Mary Ann Schwaborn
Notary Public.

My commission expires 8-1-81



WELL LOG
Keller A #1
C SW SW Sec. 20-20S-20W
Pawnee County, Kansas

Name of Operator: Geodessa Corporation
Suite 703 - American National Bank Bldg.
818 17th Street
Denver, Colorado 80202

Date Completed: March 18, 1980

FROM	TO	
0	191	Surface Rock and Shale
191	1775	Shale and Sand
1775	2305	Shale
2305	2551	Shale and Sand
2551	3015	Shale and Shells
3015	4005	Shale and Lime
4005	4165	Lime Broken
4165	4352	Shale and Lime
4352		Total Depth

STATE OF KANSAS

COUNTY OF BARTON ss

George E. Miller, Jr., President of Blue Goose Drilling Co., Inc.,
being first duly sworn on oath says: That I have knowledge of the facts,
statements and matters herein contained and the log of the above described
well as filed and that the same are true and correct.

George E. Miller, Jr.
George E. Miller, Jr.

Subscribed and sworn before me this 26th day of March, 1980.

Mary Ann Schwamborn
Notary Public Barton County

My commission expires 8-1-81.

