

WELL PLUGGING RECORD

Give All Information Completely
Make Required Affidavit
Mail or Deliver Report to:
Conservation Division
State Corporation Commission
211 No. Broadway
Wichita, Kansas

Pawnee County, Sec. 20 Twp. 20 Rge. (E) 20 (W)

Location as "NE/CNW/SW" or footage from lines NE/4 SW/4

Lease Owner Beardmore Drilling Company

Lease Name Keller Well No. 1

Office Address 827 Beacon Bldg., Wichita, Kansas

Character of Well (completed as Oil, Gas or Dry Hole) Dry Hole

Date well completed August 8 1964

Application for plugging filed August 8 1964

Application for plugging approved August 8 1964

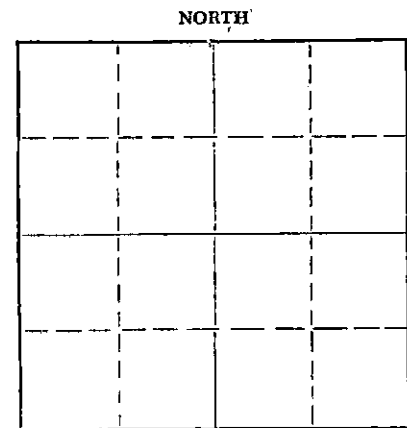
Plugging commenced August 8 1964

Plugging completed August 8 1964

Reason for abandonment of well or producing formation

If a producing well is abandoned, date of last production 19

Was permission obtained from the Conservation Division or its agents before plugging was commenced? yes



Locate well correctly on above Section Plot

Name of Conservation Agent who supervised plugging of this well Eldon Petty

Producing formation Depth to top Bottom Total Depth of Well 4366 Feet

Show depth and thickness of all water, oil and gas formations.

OIL, GAS OR WATER RECORDS

CASING RECORD

FORMATION	CONTENT	FRDM	TO	SIZE	PUT IN	PULLED OUT
		0	444 1/2	8-5/8	438	none

Describe in detail the manner in which the well was plugged, indicating where the mud fluid was placed and the method or methods used in introducing it into the hole. If cement or other plugs were used, state the character of same and depth placed, from feet to feet for each plug set.

- 20 sacks cement at 440'
- 20 sacks cement at 180'
- 10 sacks cement at 40'

RECEIVED
STATE CORPORATION COMMISSION

AUG 11 1964

CONSERVATION DIVISION
Wichita, Kansas

(If additional description is necessary, use BACK of this sheet)

Name of Plugging Contractor Braden Drilling, Inc.

Address 1620 Wichita Plaza, Wichita, Kansas

STATE OF Kansas, COUNTY OF Sedgwick, ss. Ralph Schuyler

(employee of owner) or (owner or operator) of the above-described well, being first duly sworn on oath, says: That I have knowledge of the facts, statements, and matters herein contained and the log of the above-described well as filed and that the same are true and correct. So help me God.

(Signature) [Signature] 1620 Wichita Plaza, Wichita, Kansas (Address)

SUBSCRIBED AND SWORN TO before me this 10 day of August, 1964

My commission expires March 21, 1966 [Signature] Notary Public.



DRILLER'S LOG


Beardmore Drilling Company
 KELLER #1
 NE/4 SW/4 Sec. 20-20S-20W
 Pawnee County, Kansas

Commenced: July 29, 1964
 Completed: August 8, 1964

Set 8-5/8" At 444½' and cemented
 with 300 sacks cement


<u>FORMATION</u>	<u>FROM</u>	<u>TO</u>
Clay, shale and sand	0	448
Shale, salt, redbed	448	1280
Sand and redbed	1280	1374
Anhydrite	1374	1399
Redbed and shale	1399	2010
Shale and lime streaks	2010	2135
Lime and shale	2135	3305
Lime, shale chalk	3305	3455
Shale and chalky lime	3455	3640
Lime and shale -some chalk	3640	3769
Lime	3769	4065
Shale and lime	4065	4167
Lime	4167	4245
Lime and shale	4245	4331
Lime and chert	4331	4356
Chert	4356	4366 TD

I hereby certify that this is a true and correct log of the above captioned well as shown by the daily drilling reports.


 Ralph Schuyler

Subscribed and sworn to before me this 10th day of August, 1964.

My commission expires March 21, 1966


 Notary Public

RECEIVED
 STATE CORPORATION COMMISSION
 AUG 11 1964
 CONSERVATION DIVISION
 Wichita, Kansas