

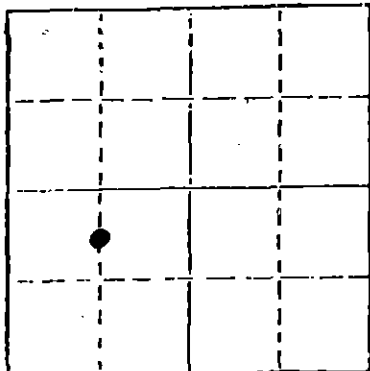
STATE OF KANSAS
STATE CORPORATION COMMISSION

WELL PLUGGING RECORD

Give All Information Completely
Make Required Affidavit
Mail or Deliver Report to
Conservation Division
State Corporation Comm.
245 North Water
Wichita, KS 67202

McPherson County. Sec. 24 Twp. 20 Rge. 2W E/W
Location as "NE/CNW $\frac{1}{4}$ /SW $\frac{1}{4}$ " or footage from lines
660' SNL & 1320; EWL C/2 SW/4

Lease Owner Roger A. Schulz
Lease Name Thomas Well No. 1
Office Address Box 273, Canton, Kansas 67428
Character of Well (Completed as Oil, Gas or Dry Hole)
Dry Well



Locate well correctly on above
Section Plot

Date Well completed November 20, 1980
Application for plugging filed 19
Application for plugging approved 19
Flugging commenced 19
Plugging completed November 20, 1980
Reason for abandonment of well or producing formation

If a producing well is abandoned, date of last production
19

Was permission obtained from the Conservation Division or
its agents before plugging was commenced? Yes

Name of Conservation Agent who supervised plugging of this well Gilbert Toman
Producing formation Depth to top Bottom Total Depth of Well
Show depth and thickness of all water, oil and gas formations.

CIL, GAS OR WATER RECORDS

CASING RECORD

FORMATION	CONTENT	FROM	TO	SIZE	PUT IN	PULLED OUT
Clay, Shale		0	95	8 5/8"	95'	None
Shale		95'	135	8 5/8"	40'	None

Describe in detail the manner in which the well was plugged, indicating where the mud fluid
was placed and the method or methods used in introducing it into the hold. If cement or other
plugs were used, state the character of same and depth placed, from feet to
feet for each plug set.

Set bottom plug at 130' with 25 sacks of cement. Filled with mud to 40' and
set top plug with 10 sacks of cement, 2 sacks in rat hole/ Plugging completed at 12:00
mid night, November 20, 1980. State Pluggger, Gilbert Toman, Holyrood, Kansas.

REC - 3 1980

CONSERVATION DIVISION
WICHITA, KANSAS

(If additional description is necessary, use BACK of this sheet)

Name of Plugging Contractor Blackstone Drilling, Inc, P.O. Box 1184, McPherson, Kansas 67460

STATE OF Kansas COUNTY OF McPherson, ss.
Roger A. Schulz (employee of owner) or (owner or operator)
of the above-described well, being first duly sworn on oath, says: That I have knowledge of
the facts, statements, and matters herein contained and the log of the above-described well
as filed and that the same are true and correct. So help me God.


(Signature)

Roger A. Schulz
Box 273, Canton, Kansas 67428
(Address)

SUBSCRIBED AND SWORN TO before me this 2nd day of December, 1980

Julie Hoyer
Notary Public.

My commission



February 25, 1984



Blackstone Drilling, Inc.

Box 1184 • 523 West Kansas • Phone (316) 241-1250
McPHERSON, KANSAS 67460

Nov. 20, 1980

COMPANY: ROGER A. SCHULZ
CONTRACTOR: BLACKSTONE DRILLING, INC.
FARM: THOMAS #1
LOCATION: 660 $\frac{1}{2}$ SW $\frac{1}{4}$ & 1320 EWL C N/2 SW/4 Section 24-20-2W,
McPherson County, Kansas
COMMENCED: November 11, 1980
COMPLETED: Nov. 20, 1980
ELEVATION:

0	to	95	Clay & Sandy Shale
95	to	135	Shale
135	to	760	Shale & Lime
760	to	1150	Lime & Shale
1150	to	1830	Shale
1830	to	2110	Lime & Shale
2110	to	2435	Shale & Lime
2435	to	2775	Lime & Shale
2775	to	2875	Shale & Lime
2875	to	2935	Shale
2935	to	2981	Mississippi
		2981	T. D.

Cut 12 $\frac{1}{2}$ " to 131' and run 133' of 8 5/8" surface pipe, cemented with 100 sacks of cement at 131'. Plug down at 10:15 A. M., November 11, 1980. Hole dry and abandoned. Set bottom plug at 130' with 255 sacks of cement. Filled with mud to 40' & set plug with 10 sacks of cement, 2 sacks in rathole. Plugging completed by State Plugger, Gilbert Toman, Holyrood, Kansas at 12:00 Midnight, November 20, 1980.

TOPS: MISSISSIPPI - 2935'

Measurements taken from K. B.


CERTIFICATE

I, P. E. Plouffe, President of Blackstone Drilling, Inc. do hereby certify that the above and foregoing is a true and correct copy of log on your Thomas # 1, located on the C N/2 SW/4 Section 24-20-2W, McPherson County, Kansas as reflected by the files of Blackstone Drilling, Inc.


P. E. Plouffe, President

Subscribed and sworn to before me a Notary Public in and for McPherson County, Kansas this 20th day of November, 1980.


Johnnie L. Schmidt - Notary Public



DONALD J. MELLAND • PETROLEUM GEOLOGIST

901 NORTH MAIN • POST OFFICE BOX 783 • McPHERSON, KANSAS 67460

OFFICE (316) 241-1675 • RESIDENCE (316) 241-4582

G E O L O G I C A L R E P O R T

Roger Schulz
 Thomas # 1
 N/2 SW, Sec. 24-20-2W
 Field: Ritz-Canton
 McPherson County, Kansas

November 20, 1980
 Elevation: 1534 EKB
 Core: 11/11/80; Comp: 11/19/80
 Casing: 8-5/8" @ 131'/100sx.

FORMATION TOPS

Lansing	2308 (-774)
Mississippian (Weathered)	2934 (-1400)
Mississippian Osage	2977 (-1443)
RTD	2981 (-1447)

Cores: None

Drill Stem Tests: One test was taken in the Mississippian by Halliburton Services, Inc., job log attached.

Electrical Logs: None

Gas Detector: None

Measurements: Were taken from Kelly bushing, five feet above ground level.

FORMATION SUMMARYMISSISSIPPIAN

2944-2952 Dolomite; gray, finely crystalline, glauconitic, poor with a small amount of fair porosity, show of gas, no show of oil, no odor. DST # 1 included this zone. This zone does not warrant further testing.

DST # 1 2918-2952 Tool run 30"-30"-30"-30"

Open 1 hour, fair blow increasing to strong blow, no gas to surface, recovered 2300 feet of gas and 45 feet of gas cut mud.

DEC - 3 1980
 CONSERVATION DIVISION
 Wichita, Kansas

C
O
P
Y

<u>Pressures:</u>	IHP	1482 psi.
	IFP	63-42 psi.
	ICIP	317 psi.
	FFP	42-31 psi.
	FCIP	549 psi.
	FHP	1450 psi.

Temperature: 95° F.

2954-2961 Chert; white and buff and gray, mottled, sharp with a small amount of leached, poor porosity, trace of gas, no show of oil, no odor.

2966-2972 Dolomite; grayish buff, finely crystalline, dense, no show of gas; no show of oil, no odor.

2977-2981 Chert; white and buff sharp and white leached tripolitic, poor to fair porosity, no show of oil or gas. This zone or the above two zones do not warrant testing.

RECOMMENDATIONS

Since there were no commercial shows of oil or gas in this well, it was recommended that it be plugged.

Respectfully submitted,

Donald J. Melland

DJM/f

C
O
P
Y

DEC - 3 1950
CONSERVATION DIVISION
Wichita, Kansas

V P O C

Depth	Time	Remarks
-------	------	---------

2600-2610	1	1
	2	1
	3	1
	4	1
	5	1
	6	1
	7	1
	8	1
	9	1
	10	1
	11	1
	12	1
	13	1
	14	1
	15	1
	16	1
	17	1
	18	1
	19	1
	20	1
	21	1
	22	1
	23	1
	24	1
	25	1
	26	1
	27	1
	28	1
	29	1
	30	1
	31	1
	32	1
	33	1
	34	1
	35	1
	36	1
	37	1
	38	1
	39	1
	40	1
	41	1
	42	1
	43	1
	44	1
	45	1
	46	1
	47	1
	48	1
	49	1
	50	1
	51	1
	52	1
	53	1
	54	1
	55	1
	56	1
	57	1
	58	1
	59	1
	60	1
	61	1
	62	1
	63	1
	64	1
	65	1
	66	1
	67	1
	68	1
	69	1
	70	1
	71	1
	72	1
	73	1
	74	1
	75	1
	76	1
	77	1
	78	1
	79	1
	80	1
	81	1
	82	1
	83	1
	84	1
	85	1
	86	1
	87	1
	88	1
	89	1
	90	1
	91	1
	92	1
	93	1
	94	1
	95	1
	96	1
	97	1
	98	1
	99	1
	100	1
2690-2700	1	1
	2	1
	3	1
	4	1
	5	1
	6	1
	7	1
	8	1
	9	1
	10	1
	11	1
	12	1
	13	1
	14	1
	15	1
	16	1
	17	1
	18	1
	19	1
	20	1
	21	1
	22	1
	23	1
	24	1
	25	1
	26	1
	27	1
	28	1
	29	1
	30	1
	31	1
	32	1
	33	1
	34	1
	35	1
	36	1
	37	1
	38	1
	39	1
	40	1
	41	1
	42	1
	43	1
	44	1
	45	1
	46	1
	47	1
	48	1
	49	1
	50	1
	51	1
	52	1
	53	1
	54	1
	55	1
	56	1
	57	1
	58	1
	59	1
	60	1
	61	1
	62	1
	63	1
	64	1
	65	1
	66	1
	67	1
	68	1
	69	1
	70	1
	71	1
	72	1
	73	1
	74	1
	75	1
	76	1
	77	1
	78	1
	79	1
	80	1
	81	1
	82	1
	83	1
	84	1
	85	1
	86	1
	87	1
	88	1
	89	1
	90	1
	91	1
	92	1
	93	1
	94	1
	95	1
	96	1
	97	1
	98	1
	99	1
	100	1
2790-2800	1	1
	2	1
	3	1
	4	1
	5	1
	6	1
	7	1
	8	1
	9	1
	10	1
	11	1
	12	1
	13	1
	14	1
	15	1
	16	1
	17	1
	18	1
	19	1
	20	1
	21	1
	22	1
	23	1
	24	1
	25	1
	26	1
	27	1
	28	1
	29	1
	30	1
	31	1
	32	1
	33	1
	34	1
	35	1
	36	1
	37	1
	38	1
	39	1
	40	1
	41	1
	42	1
	43	1
	44	1
	45	1
	46	1
	47	1
	48	1
	49	1
	50	1
	51	1
	52	1
	53	1
	54	1
	55	1
	56	1
	57	1
	58	1
	59	1
	60	1
	61	1
	62	1
	63	1
	64	1
	65	1
	66	1
	67	1
	68	1
	69	1
	70	1
	71	1
	72	1
	73	1
	74	1
	75	1
	76	1
	77	1
	78	1
	79	1
	80	1
	81	1
	82	1
	83	1
	84	1
	85	1
	86	1
	87	1
	88	1
	89	1
	90	1
	91	1
	92	1
	93	1
	94	1
	95	1
	96	1
	97	1
	98	1
	99	1
	100	1
2890-2900	1	1
	2	1
	3	1
	4	1
	5	1
	6	1
	7	1
	8	1
	9	1
	10	1
	11	1
	12	1
	13	1
	14	1
	15	1
	16	1
	17	1
	18	1
	19	1
	20	1
	21	1
	22	1
	23	1
	24	1
	25	1
	26	1
	27	1
	28	1
	29	1
	30	1
	31	1
	32	1
	33	1
	34	1
	35	1
	36	1
	37	1
	38	1
	39	1
	40	1
	41	1
	42	1
	43	1
	44	1
	45	1
	46	1
	47	1
	48	1
	49	1
	50	1
	51	1
	52	1
	53	1
	54	1
	55	1
	56	1
	57	1
	58	1
	59	1
	60	1
	61	1
	62	1
	63	1
	64	1
	65	1
	66	1
	67	1
	68	1
	69	1
	70	1
	71	1
	72	1
	73	1
	74	1
	75	1
	76	1
	77	1
	78	1
	79	1
	80	1
	81	1
	82	1
	83	1
	84	1
	85	1
	86	1
	87	1
	88	1
	89	1
	90	1
	91	1
	92	1
	93	1
	94	1
	95	1
	96	1
	97	1
	98	1
	99	1
	100	1
2980-2981	1	1
	2	1
	3	1
	4	1
	5	1
	6	1
	7	1
	8	1
	9	1
	10	1
	11	1
	12	1
	13	1
	14	1
	15	1
	16	1
	17	1
	18	1
	19	1
	20	1
	21	1
	22	1
	23	1
	24	1
	25	1
	26	1
	27	1
	28	1
	29	1
	30	1
	31	1
	32	1
	33	1
	34	1
	35	1
	36	1
	37	1
	38	1
	39	1
	40	1
	41	1
	42	1
	43	1
	44	1
	45	1
	46	1
	47	1
	48	1
	49	1
	50	1
	51	1
	52	1
	53	1
	54	1
	55	1
	56	1
	57	1
	58	1
	59	1
	60	1
	61	1
	62	1
	63	1
	64	1
	65	1
	66	1
	67	1
	68	1
	69	1
	70	1
	71	1
	72	1
	73	1
	74	1
	75	1
	76	1
	77	1
	78	1
	79	1
	80	1
	81	1
	82	1
	83	1
	84	1
	85	1
	86	1
	87	1
	88	1
	89	1
	90	1
	91	1
	92	1
	93	1
	94	1
	95	1
	96	1
	97	1
	98	1
	99	1
	100	1

Circ. & DST # 1 @ 2952
 Circ. @ 2971
 Circ. @ 2981

CONSERVATION DIVISION
 Wichita, Kansas
 DEC - 3 1980

