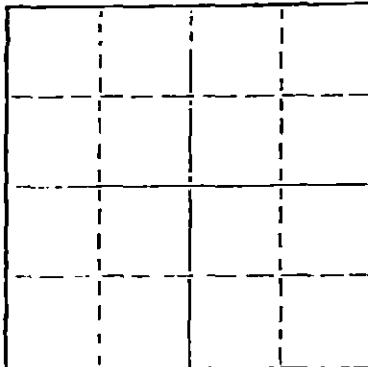


STATE OF KANSAS
STATE CORPORATION COMMISSION

Give All Information Completely
Make Required Affidavit
Mail or Deliver Report to
Conservation Division
State Corporation Commission
245 North Water
Wichita, KS 67202

FORM CP-4

WELL PLUGGING RECORD



Locate well correctly on above
Section Plot

McPherson County, Sec. 10 Twp. 20 Rge. 2 (W)
Location as "NE/CNWSW2" or footage from lines NW SW NW
Lease Owner Barnett Oil Company
Lease Name Mastre Well No. 1
Office Address 1625 Vickers, KSB Bldg., Wichita, Kansas
Character of Well (completed as Oil, Gas or Dry Hole) Dry
Date well completed October 4, 1976
Application for plugging filed 19
Application for plugging approved 19
Plugging commenced 19
Plugging completed October 4, 1976
Reason for abandonment of well or producing formation Dry Hole
If a producing well is abandoned, date of last production 19
Was permission obtained from the Conservation Division or its agents before plugging was commenced? Yes

Name of Conservation Agent who supervised plugging of this well Hugh Scott
Producing formation Depth to top Bottom Total Depth of Well Feet
Show depth and thickness of all water, oil and gas formations.

OIL, GAS OR WATER RECORDS

CASING RECORD

FORMATION	CONTENT	FROM	TO	SIZE	PUT IN	PULLED OUT
Shale		1	110	8 5/8"	110'	None
Blue Shale		110'	165'	8 5/8"	55'	None

Describe in detail the manner in which the well was plugged, indicating where the mud fluid was placed and the method or methods used in introducing it into the hole. If cement or other plugs were used, state the character of same and depth placed, from feet to feet for each plug set.

Filled hole with mud to 200' and set plug. Put in 25 sacks of cement.
Filled hole with mud to 40' and put in 10 sacks of cement. Put 2 sacks
in rat hole. Plugging completed at 6:00 A. M., October 4, 1976. Plugging
completed by Hugh Scott, State Plugger, McPherson, Kansas.

RECEIVED
STATE CORPORATION COMMISSION

OCT 07 1976

CONSERVATION DIVISION

Wichita, Kansas (If additional description is necessary, use BACK of this sheet)
Name of Plugging Contractor Blackstone Drilling, Inc.
Address Box 455, McPherson, Kansas 67460

STATE OF Kansas COUNTY OF Sedgwick ss.


Barnett Oil Company (employee of owner) or (owner or operator) of the above-described well, being first duly sworn on oath, says: That I have knowledge of the facts, statements, and matters herein contained and the log of the above-described well as filed and that the same are true and correct. So help me God. BARNETT OIL COMPANY


(Signature) BY: [Signature] 1625 Vickers, KSB Bldg., Wichita, Ks.
(Address) 67202

Subscribed and Sworn to before me this 6th day of October, 1976

My commission expires May 12, 1977

Notary Public.





Blackstone Drilling, Inc.

Box 455 • 523 West Kansas • Phone (316) 241-1250

McPHERSON, KANSAS 67460

October 4, 1976

COMPANY: BARNETT OIL COMPANY
 CONTRACTOR: BLACKSTONE DRILLING, INC.
 FARM: MASTRE #1
 LOCATION: NW SW NW, Section 10-20-2W,
 McPherson County, Kansas
 COMMENCED: September 28, 1976
 COMPLETED: October 4, 1976
 ELEVATION:

0	to	110	Shale	
110	to	165	Blue Shale	
165	to	552	Lime & Shale	RECEIVED
552	to	840	Shale & Lime	STATE CORPORATION COMMISSION
840	to	1550	Lime	
1550	to	1845	Lime & Shale	OCT 07 1976
1845	to	2265	Lime	
2265	to	2324	Lime & Shale	CONSERVATION DIVISION
2324	to	2793	Lime	Wichita, Kansas
2793	to	2890	Lime & Shale	
2890	to	2975	Shale & Lime	
2975	to	2995	Mississippi	
		2995	T. D.	

Cut 12 $\frac{1}{4}$ " hole to 165' and run 167' of 8 5/8" surface, cemented with 100 sacks of 2% Gel & 2% CC at 165'. Plug down at 1:30 P. M., September 28, 1976. Cut 7 7/8" hole to 2995'. Hole dry and abandoned. Filled hole with mud to 200' and set plug and put in 25 sacks of cement. Filled hole with mud to 40' and put in 10 sacks of cement. Put 2 sacks in rat hole. Plugging completed at 6:00 A. M., October 4, 1976. Plugging completed by Hugh Scott, State Plugger, McPherson, Kansas.

TOPS: LANSING - 2324' MISSISSIPPI - 2976'

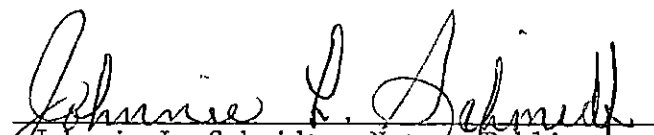
Measurements taken from K. B.

CERTIFICATE

I, P. E. Plouffe, President of Blackstone Drilling, Inc. do hereby certify that the above and foregoing is a true and correct copy of log on your Mastre #1, located on the NW SW NW, Section 10-20-2W, McPherson County, Kansas as reflected by the files of Blackstone Drilling, Inc.


 P. E. Plouffe, President

Subscribed and sworn to before me a Notary Public in and for McPherson County, Kansas this 4th day of October, 1976.


 Johnnie L. Schmidt - Notary Public