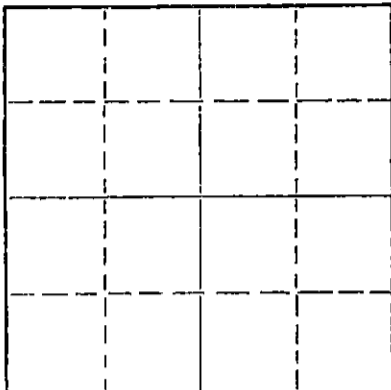


STATE OF KANSAS  
STATE CORPORATION COMMISSION

Form CP-4

Give All Information Completely  
Make Required Affidavit  
Mail or Deliver Report to:  
Conservation Division  
State Corporation Commission  
P. O. Box 17027  
Wichita, Kansas 67217  
NORTH

WELL PLUGGING RECORD



Locate well correctly on above  
Section Plot

Pawnee County, Sec. 29 Twp. 20S, Rge. 20 (W)

Location as "NE/CNW/SW" or footage from lines C SW NW

Lease Owner: Pickrell Drilling Company

Lease Name: Saxton "C" Well No. 1

Office Address: 705 Fourth National Bank Bldg., Wichita, Kansas

Character of Well (completed as Oil, Gas or Dry Hole) Dry Hole

Date well completed May 25 1972

Application for plugging filed May 25 1972

Application for plugging approved May 25 1972

Plugging commenced May 25 1972

Plugging completed May 25 1972

Reason for abandonment of well or producing formation

If a producing well is abandoned, date of last production 19

Was permission obtained from the Conservation Division or its agents before plugging was commenced? Yes

Name of Conservation Agent who supervised plugging of this well Leo Massey

Producing formation Depth to top Bottom Total Depth of Well 4325 Feet

Show depth and thickness of all water, oil and gas formations.

OIL, GAS OR WATER RECORDS

CASING RECORD

FORMATION	CONTENT	FROM	TO	SIZE	PUT IN	PULLED OUT
				8-5/8"	253	None

Describe in detail the manner in which the well was plugged, indicating where the mud fluid was placed and the method or methods used in introducing it into the hole. If cement or other plugs were used, state the character of same and depth placed, from feet to feet for each plug set.

Bottom Plug @ 500' w/50 Sacks, Middle Plug @ 240' w/55 sacks,  
Top Plug @ 40' w/10 sacks.

RECEIVED  
STATE CORPORATION COMMISSION  
JUN 12 1972  
CONSERVATION DIVISION  
Wichita, Kansas

(If additional description is necessary, use BACK of this sheet)  
Name of Plugging Contractor: Pickrell Drilling Company  
Address: 705 Fourth National Bank Building, Wichita, Kansas 67202

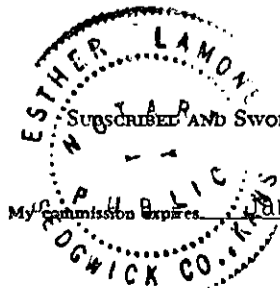
STATE OF Kansas, COUNTY OF Sedgwick, ss.  
C. W. Sebitts (employee of owner) or (owner or operator) of the above-described

well, being first duly sworn on oath, says: That I have knowledge of the facts, statements, and matters herein contained and the log of the above-described well as filed and that the same are true and correct. So help me God.

(Signature) C. W. Sebitts  
705 Fourth National Bank Bldg., Wichita, Kansas  
(Address)

SUBSCRIBED AND SWORN to before me this 6th day of June, 1972

Esther Lamone  
Notary Public.



My Commission Expires January 19, 1973

ROTARY DRILLING LOG

15.145.20257.0000

COMPANY: Pickrell Drilling Company  
705 Fourth National Bank Building  
Wichita, Kansas 67202

Rotary Drilling Commenced 5/16/72

LOCATION: Saxton "C" No. 1, C SW NW Section 29-20S-20W  
Pawnee County, Kansas

Rotary Drilling Completed 5/25/72

CONTRACTOR: **PICKRELL DRILLING COMPANY**  
Wichita, Kansas

CASING RECORD: Run 6 Jts. 8-5/8" surface casing set @ 253' KB. Cemented with 150 sacks. Completed 4:30 P.M. Circulated.

No oil string run. D & A, Plugged down 10:00 A.M. May 25, 1972.

LOG

(Figures indicate bottom of formation — measurements from top of rotary bushing.)

55	Sand		C.F.S.
70	Post Rock		<u>4300</u>
256	Shale & Shells		4315
660	Shale		4325
678	Blain		
773	Red Bed		
1339	Shale - Red Beds		
1367	Anhydrite		S.L.M.
1561	Shale - Red Beds	Board	<u>4285.70</u>
2040	Shale	Strap	<u>4285.31</u>
2100	Shale & Lime		.39 Difference
3245	Lime		
3435	Lime - Shale		
3750	Shale - Lime		
4315	Lime		Slope Tests
4325	Miss., RTD		2000
			2500
			3000
			3500
			4000

RECEIVED  
STATE CORPORATION COMMISSION  
JUN 12 1972  
CONSERVATION DIVISION  
Wichita, Kansas

The undersigned, C. W. Sebitts, Attorney-in-Fact for PICKRELL DRILLING COMPANY, hereby certifies in behalf of said Company, that the above is a true and correct log of the formation encountered in drilling the above well as reflected by the Daily Drilling Reports.

PICKRELL DRILLING COMPANY  
By C. W. Sebitts Attorney-in-Fact

STATE OF KANSAS }  
COUNTY OF SEDGWICK } ss.:

On this 6th day of June, 19 72, before me the undersigned, a Notary Public, in and for the County and State aforesaid, personally appeared C. W. Sebitts, to me known to be the identical person who subscribed the name of PICKRELL DRILLING COMPANY to the foregoing instrument as its Attorney-in-Fact and acknowledged to me that he executed the same as his free and voluntary act and deed, and as the free and voluntary act and deed of such company, for the uses and purposes therein set forth.

Given under my hand and seal of office the day and year last above written.

My commission expires: January 19, 1973

Esther Lamone  
Esther Lamone Notary Public

State Conservation Commission  
200 Colorado Derby Building  
Wichita, Kansas 67202

TYPE OR PRINT  
NOTICE: Fill out completely  
and return to Comm. Div.  
office within 30 days

API Number 15-145-20257.0001  
LEASE NAME Saxton  
WELL NUMBER 2A  
3300Ft. From S. Section Line  
4620 Ft From E. Section  
Line  
SEC 29, TWP 20 RNG 20 (W)  
Pawnee COUNTY  
Date Well Completed  
Plugging Commenced 5/30/00  
Plugging Completed 5/30/00

OPERATOR: John J. Darrah, Jr.  
ADDRESS: 225 N. Market, #300, Wichita, KS 67220  
PHONE# (316) 26-2243 OPERATORS LICENSE NO: 5540-5088  
Character of Well SWDW DOCKET # D-19,009  
(Cil, Gas, D&A, SWD, Input, Water Supply Well)

The plugging proposal was approved on 5/30/00

KCC District Agent's Name Richard Lacy

Is Aco-1 filed? YES If not, is well log attached?

Producing formation CEDAR HILL Depth to Top 750 Bottom 800 T.D. 1068 depth  
and thickness to all water, oil and gas formations

OIL, GAS OR WATER RECORDS

I

CASING RECORD

Formation	Content	From	To	Size	Put In	Pulled OUT
All below surface casing	water	<u>0</u>	<u>1068</u>	<u>8 5/8</u> <u>5 1/2</u>	<u>253</u> <u>1068</u>	<u>0</u> <u>0</u>

Describe in detail the manner in which the well was plugged, indicating where the mud fluid was placed and the method or methods used in introducing it into the hole, if cement or other plugs were used, state the character of same and depth placed, from ft to feet each set.

90 sacks of 60-40 pozmix w/ 6% gell and 100# hulls displaced around tubing, tubing pulled, Hole topped off with 10 sx 60-40 and 15 sx common, held 300 psi.

Name of plugging contractor Plains Well Service/ Swift Services License No. 4072  
Address: P.O. Box 346, Ness City/ P.O. Box 466, Ness City  
NAME OF PARTY RESPONSIBLE FOR PLUGGING FEES: J.J. Darrah, Jr.

STATE OF Kansas COUNTY OF Sedgwick, ss.


G.P. Stoepelwerth (Employee of Operator or Operator) of above-described well, first being duly sworn on oath, says: that I have knowledge of the facts, statements, and matters herein contained and the log of the above-described well as filed that the same are true and correct, so help me God~

(Signature)

(Address) 225 N. Market #300, Wichita,

KS 57202

SUBSCRIBED AND SWORN TO before me this 31st day of May, 2000



Notary Public

My Commission Expires: September

9/7/2002

RECEIVED  
STATE CORPORATION COMMISSION

JUN 2 2000

CONSERVATION DIVISION  
Wichita, Kansas