

STATE OF KANSAS
STATE CORPORATION COMMISSION

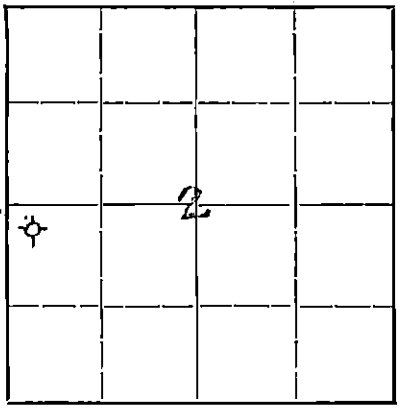
WELL PLUGGING RECORD

Give All Information Completely
Make Required Affidavit
Mail or Deliver Report to:
Conservation Division
State Corporation Commission
800 Bittling Building
Wichita, Kansas

OR
FORMATION PLUGGING RECORD

Strike out upper line
when reporting plug-
ging off formations.

NORTH



Locate well correctly on above
Section Plat

McPherson County. Sec. 2 Twp. 20 Rge. 5 (E) (NW)
Location as "NE 1/4 NW 1/4 SW 1/4" or footage from lines. NW SW
Lease Owner. Three Way Drilling Company
Lease Name. Slaback Well No. 1
Office Address. Union Natl Bldg, Wichita, Kansas
Character of Well (completed as Oil, Gas or Dry Hole) Dry Hole
Date, well completed. June 22, 1942 19.
Application for plugging filed. do 19.
Application for plugging approved. June 23, 1942 19.
Plugging Commenced. do 19.
Plugging Completed. June 24, 1942 19.
Reason for abandonment of well or producing formation. Dry Hole

If a producing well is abandoned, date of last production. 19.
Was permission obtained from the Conservation Division or its agents before plugging was commenced? Yes

Name of Conservation Agent who supervised plugging of this well. Ruel Durka, McPherson, Kansas
Producing formation. Depth to top. Bottom. Total Depth of Well. 3481 Feet
Show depth and thickness of all water, oil and gas formations.


OIL, GAS OR WATER RECORDS

CASING RECORD

Formation	Content	From	To	Size	Put In	Pulled Out
				8 1/4"		cemented

Describe in detail the manner in which the well was plugged, indicating where the mud fluid was placed and the method or methods used in introducing it into the hole. If cement or other plugs were used, state the character of same and depth placed, from feet to feet for each plug set.

Circulated heavy mud 1500 feet; Circulated heavy mud @ 1000 feet.
Put in wood plug at 160 feet; Mixed 10 sax cement and put in on
plug, pi wooden plug 20 feet from top, mixed 5 sax cement and put
on top of plug; let cement plug set 24 hrs. Cut off surface pipe
at bottom of cellar and welded cap on same.



(If additional description is necessary, use BACK of this sheet)

Correspondence regarding this well should be addressed to. Three Way Drilling Company
Address. Union National Bank Bldg, Wichita, Kansas

STATE OF Kansas, COUNTY OF Sedgwick, ss.

(employee of owner) or (owner or operator) of the above-described well,
being first duly sworn on oath, says: That I have knowledge of the facts, statements and matters herein contained and the log of the above-
described well as filed and that the same are true and correct. So help me God. Three Way Drilling Co

(Signature) [Signature] Union Natl Bank Bldg, Wichita, Kansas.
(Address)

SUBSCRIBED AND SWORN to before me this 25th day of June, 1942.

[Signature] Notary Public.


My commission expires February 5, 1945

THREE WAY DRIG.CO.
Slaback No. 1.

SEC.2 T.20 R. 5 W
NWc SW

Total Depth. 3481 $\frac{1}{2}$ '
Comm. 6-4-42 Comp. 6-23-42
Shot or Treated.
Contractor. Three Way Drlg.Co.
Issued. 7-4-42

County. McPherson




CASING:
8 $\frac{1}{4}$ " 160' Cem.

Elevation.

Production. Dry

Figures Indicate Bottom of Formations.

red rock & shells	250
shale & shells	640
salt & shale	770
anhydrite	790
shale & lime	865
shale & shells	1050
lime	1095
shale & shells	1170
lime	1250
shale & lime	1350
shale brkn & lime	1500
shale & lime	1595
lime	1635
shale	1758
shale & lime	1875
shale	1965
lime	1995
shale	2020
lime	2080
shale & lime	2123
shale	2170
lime	2235
shale	2257
lime	2383
lime brkn	2413
lime	2550
shale & lime	2603
shale	2705
lime	2735
shale	2743
shale & shells	2760
shale	2785
shale & lime	2810
shale	2840
lime K.G.	3028
shale brkn	3040
lime	3090
lime & shale	3141
lime	3163
shale & shells	3182
shale	3225
shale & lime	3243
3243 equals 3240 SIM	
shale & lime	3293
lime	3303
shale & shells	3333
shale & lime	3379
shale & conglomerate	3423
chat	3481 $\frac{1}{2}$
Total Depth.	



Sample Top by Lerko & Whortan:

Mississippi 3435


STATE OF KANSAS

25


COURT OF SHERIFF

I, E. Martin, Three Way Drilling Company, of lawful age, being first duly sworn under oath deposes and states that the Three Way Drilling Company was the company engaged for the drilling of Well No. 1, NW 1/4 2-20-8, McPherson County, Kansas, and the foregoing log is a true and correct copy of the log of the completed well.

further affiant sayeth not


Three Way Drilling Company

Subscribed and sworn to before me, a Notary Public in and for the above mentioned County and State, this 25th day of June, 1942.


Notary Public

My commission expires
February 5, 1946.

