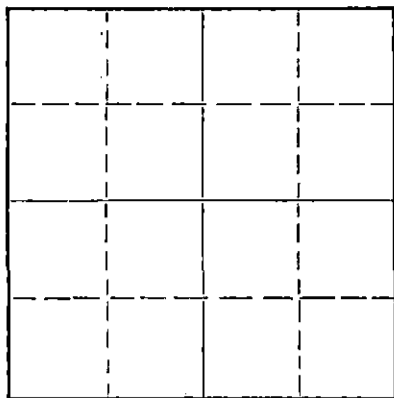


WELL PLUGGING RECORD

Give All Information Completely  
Make Required Affidavit  
Mail or Deliver Report to:  
Conservation Division  
State Corporation Commission  
800 Biting Bldg  
Wichita, Kansas

NORTH



Locate well correctly on above  
Section Plat

McPherson County, Sec. 35 Twp 20S Rge. 4 (E) W (W)  
Location as "NE/CNW/SW" or footage from lines SE SE SE  
Lease Owner Rex & Morris Drilling Company  
Lease Name Krieg Well No. 1  
Office Address Box 334, El Dorado, Kansas  
Character of Well (completed as Oil, Gas or Dry Hole) Dry Hole  
Date well completed November 26 19 54  
Application for plugging filed November 25 19 "  
Application for plugging approved " 19 "  
Plugging commenced " 19 "  
Plugging completed " 19 "  
Reason for abandonment of well or producing formation Dry Hole

If a producing well is abandoned, date of last production \_\_\_\_\_ 19\_\_\_\_  
Was permission obtained from the Conservation Division or its agents before plugging was commenced? Yes

Name of Conservation Agent who supervised plugging of this well Ruel Durkee, Box 597, McPherson, Kansas  
Producing formation None Depth to top \_\_\_\_\_ Bottom \_\_\_\_\_ Total Depth of Well 3892 Feet  
Show depth and thickness of all water, oil and gas formations.

OIL, GAS OR WATER RECORDS

CASING RECORD

FORMATION	CONTENT	FROM	TO	SIZE	PUT IN	PULLED OUT
Surface Hole	Water	0	309	10 3/4	304	None
See Attached Log						

Describe in detail the manner in which the well was plugged, indicating where the mud fluid was placed and the method or methods used in introducing it into the hole. If cement or other plugs were used, state the character of same and depth placed, from \_\_\_\_\_ feet to \_\_\_\_\_ feet for each plug set.

Mud to 300': Halliburton Plug and 10 feet of rock bridge at 300': Spotted

25 sacks of cement through Drill Pipe at 285': Mud to 25': Five sacks of cement on Halliburton Plug at surface.

(If additional description is necessary, use BACK of this sheet)

Name of Plugging Contractor Rex & Morris Drilling Company  
Address Box 334, El Dorado, Kansas

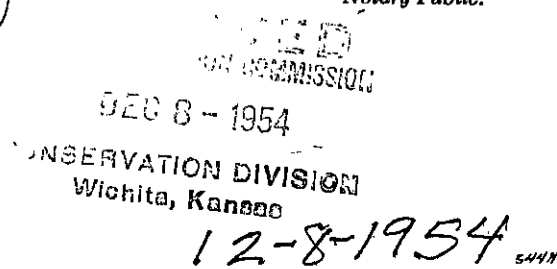

STATE OF Kansas, COUNTY OF Butler, ss.  
G. E. McClure (employee of owner) or (owner or operator) of the above-described well, being first duly sworn on oath, says: That I have knowledge of the facts, statements, and matters herein contained and the log of the above-described well as filed and that the same are true and correct. So help me God.

(Signature) G. E. McClure  
Box 334, El Dorado, Kansas  
(Address)

SUBSCRIBED AND SWORN TO before me this 7th day of December, 19 54

Winfred E. Ounit  
Notary Public.

My commission expires July 23, 1956



KRIEG WELL # 1

REX & MORRIS, ET AL

Total Depth - 3892  
Contractor - Rex & Morris Drilling Co.  
Commenced - 11-15-54  
Completed - 11-26-54  
Initial Production - D & A

Location - SE SE SE  
Section - 35-20S-4W  
McPherson County, Kansas

Casing Record:  
10 3/4" @ 304' w/ 200 sacks

FORMATION	DEPTH
Surface Hole	309
Shale	525
Shale & Lime	700
Lime & Shale	875
Shale & Lime	930
Lime & Shale	1345
Shale & Lime	2020
Lime & Shale	2060
Lime	2390
Lime & Shale	2546
Lime	2556
Shale	2586
Lime (Lan.)	2946
Lime & Shale	3037
Conglomerate	3247
Lime (Top Miss.)	3515
Shale	3776
Lime (Viola)	3803
Sand & Shale	3818
Lime	3839
Sandy Lime	3872
Lime (Arb) T.D.	3892

I hereby certify the foregoing statements are true and correct to the best of my knowledge and belief.

Rex & Morris Drilling Company

By Paul D. Root  
Title Geologist

STATE OF KANSAS )  
                          ) SS.  
COUNTY OF BUTLER )

Subscribed and sworn to before me, a Notary Public, this 7<sup>th</sup> day of December 1954.

Winifred E. Oquist  
Notary Public  
STATE OF KANSAS  
DEC 8 - 1954  
CONSERVATION DIVISION  
Wichita, Kansas

My commission expires:  
July 23, 1956

PLUGGING  
WELL SEC 35 T 20 R 14W  
BLOCK FACE 12 LINE 24