

STATE OF KANSAS
STATE CORPORATION COMMISSION

WELL PLUGGING RECORD

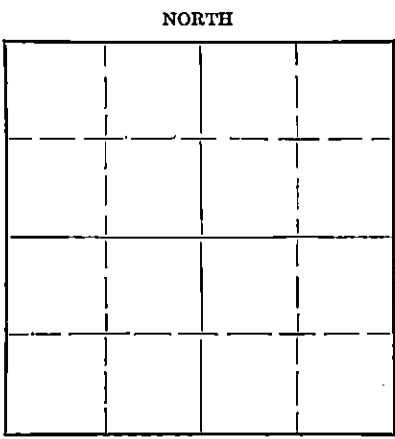
Give All Information Completely
Make Required Affidavit
Mail or Deliver Report to:
Conservation Division
State Corporation Commission
800 Bittling Building
Wichita, Kansas

OR

FORMATION PLUGGING RECORD

Strike out upper line
when reporting plug-
ging of formations.

McPherson County. Sec. 23 Twp 20 Rge 4 (E) W (W)
Location as "NE 1/4 NW 1/4 SW 1/4" or footage from lines NW, NW, SW
Lease Owner Jones, Shelburne & Farmer
Lease Name Rump Well No. 1
Office Address Russell, Kansas
Character of Well (completed as Oil, Gas or Dry Hole) Dry Hole
Date well completed June 16, 19 49
Application for plugging filed June 16, 19 49
Application for plugging approved June 16, 19 49
Plugging commenced June 16, 19 49
Plugging completed June 16, 19 49
Reason for abandonment of well or producing formation dry hole



Locate well correctly on above
Section Plat

If a producing well is abandoned, date of last production 19
Was permission obtained from the Conservation Division or its agents before plugging was com-
menced? yes Verbally

Name of Conservation Agent who supervised plugging of this well Ruel Durkee
Producing formation Depth to top Bottom Total Depth of Well 3862 Feet
Show depth and thickness of all water, oil and gas formations.

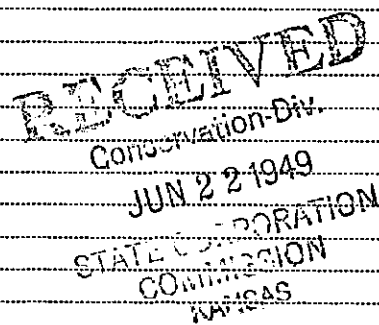
OIL, GAS OR WATER RECORDS

CASING RECORD

Formation	Content	From	To	Size	Put In	Pulled Out
	8-5/8 Surface pipe				216'	none

Describe in detail the manner in which the well was plugged, indicating where the mud fluid was placed and the method or methods used in introducing it into the hole. If cement or other plugs were used, state the character of same and depth placed, from top feet to feet for each plug set.

Mud from 3862 to 216'
plug with 15 sacks cement at 216';
Mud from top of cement to 10' then
5 sacks to cellar



(If additional description is necessary, use BACK of this sheet)
Correspondence regarding this well should be addressed to Beardmore Drilling Company
Address 603 Petroleum Bldg., Wichita, Kansas

STATE OF KANSAS, COUNTY OF SEDGWICK, ss.
Heber Beardmore (employee or owner or operator) of the above-described well,

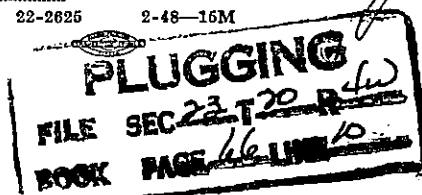
being first duly sworn on oath, says: That I have knowledge of the facts, statements, and matters herein contained and the log of the above-described well as filed and that the same are true and correct. So help me God.

(Signature) Heber Beardmore
603 Petroleum Bldg., Wichita, Kansas (Address)

SUBSCRIBED AND SWORN to before me this 20th day of June, 19 49

My commission expires November 1, 1949.

22-2625 2-48-16M



Jaef E. English
Notary Public.

RUMP NO. 1 WELL

15.113.00474.0000

NW, NW, SW,
Section 23-20-4W,
McPherson County, Kansas

Drilled for: Jones, Shelburne & Farmer
Drilled by: Beardmore Drilling Company

Casing Record:

8-5/8" 216' w/100 sks

Drilling Commenced: June 2, 1949
Drilling Completed: June 15, 1949

<u>FORMATION</u>	<u>DEPTH</u>
Soil - clay	30
Sand	140
Shale	216
Shale - shells	550
Lime broken	675
Broken lime	735
Salt - shale	800
Lime O shale	855
Lime - shale	2550
Lime broken	2830
Lime	2870
Lime & shale	2985
Lime & shale	3210
Shale	3222
Chat - chert	2350
Chat - chert	5295
Lime - chert	5355
Chat & chert	5375
Lime & chert	5605
Shale - lime	5555
lime - shale	5615
Shale - lime	5710
lime - shale	5837
Arbuckle lime	5862 T. D.

D & A

STATE OF KANSAS
COUNTY OF SEDGWICK

I, the undersigned, being duly sworn on oath, state that the above and within statement is a true and correct record and log of the well drilled on the location above-described, to the best of my knowledge and belief.

[Signature]

Subscribed and sworn to before me 20th day of June, 1949.

My Commission Expires:
November 1, 1949.

[Signature]
Notary Public

RECEIVED
Conservation Div.
JUN 22 1949
STATE CORPORATION
ADMINISTRATION
KANSAS

PLUGGING
FILE SEC 23-20-4W
BOOK PAGE 66 JUL 10