

STATE OF KANSAS  
STATE CORPORATION COMMISSION

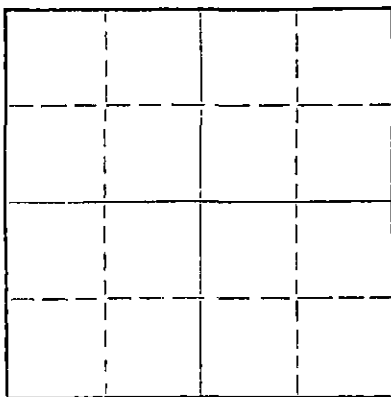
Form CP-4

Give All Information Completely  
Make Required Affidavit  
Mail or Deliver Report to:  
Conservation Division  
State Corporation Commission  
212 No. Market  
Wichita, Kansas 67202

WELL PLUGGING RECORD

Rice County, Sec. 4 Twp. 21 Rge. 6 (E) (W)

Location as "NE/CNW/SW" or footage from lines SE NE NE  
Lease Owner Sterling Drilling Company  
Lease Name Johnson A#1 Well No.  
Office Address Sterling, Kansas 67579  
Character of Well (completed as Oil, Gas or Dry Hole)  
Date well completed 19  
Application for plugging filed 19  
Application for plugging approved 19  
Plugging commenced 9/23/71 19  
Plugging completed 9/27/71 19  
Reason for abandonment of well or producing formation depleted.



Locate well correctly on above Section Plat

If a producing well is abandoned, date of last production 19  
Was permission obtained from the Conservation Division or its agents before plugging was commenced? yes

Name of Conservation Agent who supervised plugging of this well Toman  
Producing formation Depth to top Bottom Total Depth of Well 3427 Feet  
Show depth and thickness of all water, oil and gas formations.

OIL, GAS OR WATER RECORDS


CASING RECORD

| FORMATION | CONTENT | FROM | TO | SIZE   | PUT IN | PULLED OUT |
|-----------|---------|------|----|--------|--------|------------|
|           |         |      |    | 8-5/8  | 130    | none       |
|           |         |      |    | 5 1/2" | 3394'  | 2918'      |
|           |         |      |    |        |        |            |
|           |         |      |    |        |        |            |
|           |         |      |    |        |        |            |
|           |         |      |    |        |        |            |
|           |         |      |    |        |        |            |

Describe in detail the manner in which the well was plugged, indicating where the mud fluid was placed and the method or methods used in introducing it into the hole. If cement or other plugs were used, state the character of same and depth placed, from feet to feet for each plug set.

Checked hole to 3427', ran sand to 3380' and dumped 5 sacks of cement.  
Loaded hole, shot pipe at 3016', 2920', spotted 35 barrels of oil behind casing, worked pipe loose and pulled 91 joints. Bailed fluid down to 210', set 10' rock bridge and dumped 35 sacks of cement.  
Mudded to 40', set 10' rock bridge and dumped 10 sacks of cement.

PLUGGING COMPLETE.



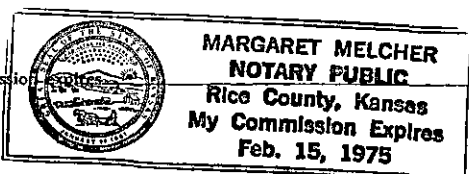
Name of Plugging Contractor KNIGHT CASING PULLING CO., INC.  
Address CHASE, KANSAS

STATE OF KANSAS, COUNTY OF RICE, ss.  
NOEL J. KNIGHT (employee of owner) or (owner or operator) of the above-described well, being first duly sworn on oath, says: That I have knowledge of the facts, statements, and matters herein contained and the log of the above-described well as filed and that the same are true and correct. So help me God.

(Signature) Noel Knight  
CHASE, KANSAS

(Address)

SUBSCRIBED AND SWORN TO before me this 28th day of September, 19 71



Margaret Melcher  
Notary Public.

Location - SE NE NE of Section 4-21S-6W, Rice County, Kansas.

Owner - J. A. Davis and J. H. Child, et al  
 Contractor - Sterling Drilling Company

Commenced - April 22, 1948  
 Completed - May 1, 1948 (w/r)  
 May 6, 1948 (c/t)

Total Depth - 3396' (w/r)  
 3427' (c/t)

ELEVATION - ~~1597~~ 1597 Gr.

LOG

|           |                |
|-----------|----------------|
| 0- 60     | Sand           |
| 60- 80    | Shale          |
| 80- 135   | Red Bed        |
| 135- 650  | Shale & Salt   |
| 650-1040  | Shale & Shells |
| 1040-1700 | Lime           |
| 1700-2300 | Lime & Shale   |
| 2300-2605 | Lime           |
| 2605-2740 | Shale          |
| 2740-2795 | Lime & Shale   |
| 2795-3190 | Lime           |
| 3190-3350 | Lime & Shale   |
| 3350-3387 | Shale          |
| 3387-3392 | Chert Cong.    |
| 3392-3396 | Chatt          |
| 3396-3427 | Cable Tools    |

CASING RECORD

130' 8-5/8" Surface Pipe  
 Cemented with 100 Sacks Cement

3403' 5 1/2-inch Casing  
 Cemented with 50 Sacks Cement.

PRODUCTION

Producer.

RECEIVED  
 STATE CORPORATION COMMISSION  
 SEP 17 1971  
 CONSERVATION DIVISION  
 Wichita, Kansas