

15.185.21051.0000

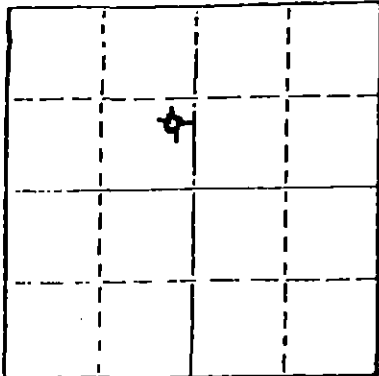
STATE OF KANSAS
STATE CORPORATION COMMISSION

WELL PLUGGING RECORD

Give All Information Completely
Make Required Affidavit
Mail or Deliver Report to
Conservation Division
State Corporation Comm.
245 North Water
Wichita, KS 67202

Stafford County, Sec. 34 Twp. 21s Rge. 13WE/W
Location as "NE/CNW $\frac{1}{4}$ SW $\frac{1}{4}$ " or footage from lines
NE SE NW

Lease Owner Arrowhead Petroleum, Inc.
Lease Name McCoy Well No. 3
Office Address Box 8287, Munger Station, Wichita, KS 67208
Character of Well (Completed as Oil, Gas or Dry Hole)



Locate well correctly on above
Section Plat

Dry Hole
Date Well completed 4-29-80 19
Application for plugging filed 4-29-80 19
Application for plugging approved 4-29-80 19
Plugging commenced 4-29-80 19
Plugging completed 4-29-80 19
Reason for abandonment of well or producing formation

Dry Hole
If a producing well is abandoned, date of last production
N/A 19

Was permission obtained from the Conservation Division or
its agents before plugging was commenced? yes

Name of Conservation Agent who supervised plugging of this well Wm. T. Owens
Producing formation _____ Depth to top _____ Bottom _____ Total Depth of Well 3714'
Show depth and thickness of all water, oil and gas formations.

OIL, GAS OR WATER RECORDS

CASING RECORD

FORMATION	CONTENT	FROM	TO	SIZE	PUT IN	PULLED OUT
Sand				8 5/8"	297'	None

Describe in detail the manner in which the well was plugged, indicating where the mud fluid was placed and the method or methods used in introducing it into the hold. If cement or other plugs were used, state the character of same and depth placed, from _____ feet to _____ feet for each plug set.

40 sx	600'
40 sx	290'
10 sx	40'
10 sx	RH
2 sx	WW

5-8-80

RECEIVED


(If additional description is necessary, use BACK of this sheet) COMMISSION

Name of Plugging Contractor Service Company
MAY - 8 1980

STATE OF Kansas COUNTY OF Sedgwick
Paul A. Seymour, Jr. (employee of owner) or (owner or operator)
of the above-described well, being first duly sworn on oath, says: That I have knowledge of the facts, statements, and matters herein contained and the log of the above-described well as filed and that the same are true and correct. So help me God.

(Signature) Paul A. Seymour, Jr.
Box 8287, Munger Station, Wichita, KS 67208
(Address)

SUBSCRIBED AND SWORN TO before me this 7th day of May, 19 80



Ruth M. Bassett
Ruth M. Bassett Notary Public.

My commission expires May 1983

BIG SPRINGS DRILLING, INC.

P.O. BOX 8287
MUNGER STATION
WICHITA, KANSAS 67208

SUITE 29 • 400 NORTH WOODLAWN • (316) 681-1732

May 7, 1980

DRILLERS LOG

Re: McCoy No. 3
NE SE NW
Sec. 34-Twp 21s-Rq 13W
Stafford County, Kansas

OPERATOR: Arrowhead Petroleum, Inc.
CONTRACTOR: Big Springs Drilling, Inc.
COMMENCED: 4-23-80
COMPLETED: 4-29-80

Surface Pipe: 297' of 8 5/8" w/250 sx Common 2% gel 3% ccl

0	297	Sand and Shale
297	744	Shale
744	756	Anhydrite
756	1600	Shale
1600	1745	Shale and Lime
1745	3714	Lime
3714		RTD

We certify that the above and foregoing is a true and correct copy of the log on the # 3 McCoy located in Stafford County, Kansas.

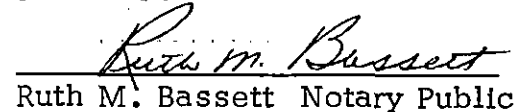
BIG SPRINGS DRILLING, INC.


Paul A. Seymour, Jr.

Subscribed and sworn to before me this 7th day of May, 1980.


My Commission Expires _____
My App. Exp. _____

May 30, 1983


Ruth M. Bassett Notary Public

RECEIVED
STATE COMMISSION COMMISSION

MAY - 8 1980

CONSERVATION DIVISION
Wichita, Kansas