

R

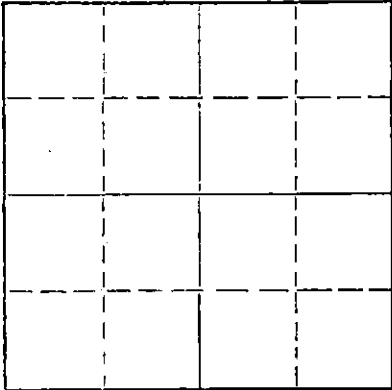
STATE OF KANSAS
STATE CORPORATION COMMISSION

Form CP-4

WELL PLUGGING RECORD

Give All Information Completely
Make Required Affidavit
Mail or Deliver Report to:
Conservation Division
State Corporation Commission
212 No. Market
Wichita, Kansas 67202

NORTH



Locate well correctly on above
Section Plat

Finney County. Sec. 2 Twp. 21S Rge. 34W (E) (W)

Location as "NE/CNW/SW" or footage from lines C SW SW

Lease Owner Thunderbird Drilling, Inc.

Lease Name Burtis Motor Co. Well No. 1

Office Address 4328 East Kellogg, Wichita, Kansas

Character of Well (completed as Oil, Gas or Dry Hole) Dry Hole

Date well completed 6-15-72 19

Application for plugging filed 6-15-72 19

Application for plugging approved 6-15-72 19

Plugging commenced 6-15-72 19

Plugging completed 6-15-72 19

Reason for abandonment of well or producing formation
commercial quantities of oil not found

If a producing well is abandoned, date of last production 19

Was permission obtained from the Conservation Division or its agents before plugging was commenced? yes

Name of Conservation Agent who supervised plugging of this well Edgar Eves - Sublette, Kansas

Producing formation _____ Depth to top _____ Bottom _____ Total Depth of Well 4850 Feet

Show depth and thickness of all water, oil and gas formations.

OIL, GAS OR WATER RECORDS

CASING RECORD

FORMATION	CONTENT	FROM	TO	SIZE	PUT IN	PULLED OUT
				8 5/8"	659	

Describe in detail the manner in which the well was plugged, indicating where the mud fluid was placed and the method or methods used in introducing it into the hole. If cement or other plugs were used, state the character of same and depth placed, from _____ feet to _____ feet for each plug set.

First plug at 660' w/ 35 sx. common., 2% gel, 3% cc.
Solid bridge w/ 15 sacks at 45'

RECEIVED
STATE CORPORATION COMMISSION
JUN 21 1972
CONSERVATION DIVISION
Wichita, Kansas


U-21-72

(If additional description is necessary, use BACK of this sheet)
Name of Plugging Contractor Rains & Williamson Oil Co., Inc.
Address 435 Page Court, 220 West Douglas, Wichita, Kansas 67202

STATE OF Kansas, COUNTY OF Sedawick, ss.
Wilson Rains, President of Rains & Williamson Oil Co., Inc.
well, being first duly sworn on oath, says: That I have knowledge of the facts, statements, and matters herein contained and the log of the above-described well as filed and that the same are true and correct. So help me God.

(Signature) Wilson Rains
435 Page Court, 220 West Douglas, Wichita, Kansas
(Address) 67202

Subscribed and sworn to before me this 19th day of June 1972
My commission expires October 4, 1975
Juanita M. Green Notary Public.

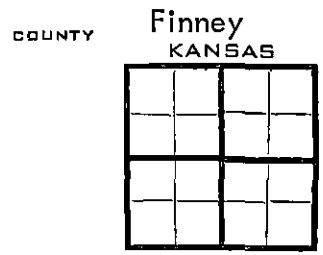


15.055.20099.0000 R

WELL LOG

COMPANY Thunderbird Drilling, Inc.
 FARM Burtis Motor Co. NO. 1
 RIG. NO. 5
 TOTAL DEPTH 4850
 COMM. 5-31-72 COMP. 6-15-72
 CONTRACTOR Rains & Williamson Oil Co., Inc.

SEC. 2 T. 21S R. 34W
 LOC. C SW SW



CASING
 20 10
 15 8
 12 6
 13 5

5/8" @ 659' w/ 400 sx. common, 2% gel, 3% cc ELEVATION 2964 KB

PRODUCTION


FIGURES INDICATE BOTTOM OF FORMATIONS

Sand and Clay	70
Shale w/ Sand Streaks	630
Shale	1030
Blaine	1033
Shale and Lime	1640
Sand	1765
Shale and Lime	2111
Anhydrite	2146
Lime	2975
Lime and Shale	3902
Lime	4850
<u>Rotary Total Depth</u>	<u>4850</u>

RECEIVED
 STATE CORPORATION COMMISSION
 JUN 21 1972
 CONSERVATION DIVISION
 Wichita, Kansas

State of Kansas
 County of Sedgwick } ss:

I, Wilson Rains, President of the Rains & Williamson Oil Co., Inc.
 upon oath state that the above and foregoing is a true and correct copy of the log of the Burtis Motor Co. #1 well.



Wilson Rains
 Wilson Rains
 19 72
Juanita M. Green
 NOTARY PUBLIC
 Juanita M. Green

Subscribed and sworn to before me this 19th day of June
 My Commission Expires: October 4, 1975