

STATE OF KANSAS
STATE CORPORATION COMMISSION

Form CP-4

Give All information Completely
Make Required Affidavit
Mail or Deliver Report to:
Conservation Division
State Corporation Commission
212 No. Market
Wichita, Kansas 67202

WELL PLUGGING RECORD

Kearny County, Sec. 4 Twp. 21S Rge. (E) 35 (W)
Location as "NE/CNWKSWK" or footage from lines. C SW SE
Lease Owner J. A. Allison
Lease Name Van Doren Well No. 1
Office Address 200 W. Douglas, Suite 748, Wichita, Ks.
Character of Well (completed as Oil, Gas or Dry Hole) Dry Hole
Date well completed January 6, 1976
Application for plugging filed 19
Application for plugging approved 19
Plugging commenced January 6, 1976
Plugging completed January 6, 1976
Reason for abandonment of well or producing formation Dry Hole

If a producing well is abandoned, date of last production 19
Was permission obtained from the Conservation Division or its agents before plugging was commenced? Yes (Clarence Thomas of Garden City)

Name of Conservation Agent who supervised plugging of this well
Producing formation Depth to top Bottom Total Depth of Well 5050 Feet

Show depth and thickness of all water, oil and gas formations.

OIL, GAS OR WATER RECORDS				CASING RECORD		
FORMATION	CONTENT	FROM	TO	SIZE	PUT IN	PULLED OUT
	Surface	0	285'	8-5/8"	285'	None
	Casing					

Describe in detail the manner in which the well was plugged, indicating where the mud fluid was placed and the method or methods used in introducing it into the hole. If cement or other plugs were used, state the character of same and depth placed, from feet to feet for each plug set.

Plugged Hole with 70 sax Cement @ 900',
20 sax Cement @ 240', 10 sax Cement @
40', 5 sax Cement in Rat Hole.
Job Completed @ 7:30 P.M.

RECEIVED
STATE CORPORATION COMMISSION

JAN 23 1976

6-23-76

CONSERVATION DIVISION
Wichita, Kansas

(If additional description is necessary, use BACK of this sheet)

Name of Plugging Contractor Allied Cementing Co.
Address Box 31, Russell, Kansas

STATE OF KANSAS, COUNTY OF SEDGWICK ss.
T.M. McCaul, Jr. of Sage Drilling Co.

Well, being first duly sworn on oath, says: That I have knowledge of the facts, statements, and matters herein contained and the log of the above-described well as filed and that the same are true and correct.


(Signature) [Signature]

500 Bitting Bldg., Wichita, Kansas 67202
(Address)

Sworn to before me this 15th day of January, 1976.

[Signature]
Louise K. Whitted - Notary Public.

November 26, 1978.



STATE OF KANSAS
STATE CORPORATION COMMISSION

Form CP-4

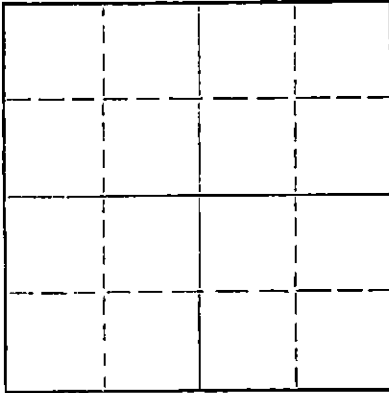
Give All Information Completely
Make Required Affidavit
Mail or Deliver Report to:
Conservation Division
State Corporation Commission
212 No. Market
Wichita, Kansas 67202

WELL PLUGGING RECORD

Kearny County, Sec. 4 Twp. 21S Rge. (E) 35 (W)

Location as "NE/CNW/SE" or footage from lines C SW SE
Lease Owner J. A. Allison
Lease Name Van Doren Well No. 1
Office Address 200 W. Douglas, Suite 748, Wichita, Ks.
Character of Well (completed as Oil, Gas or Dry Hole) Dry Hole
Date well completed January 6, 1976
Application for plugging filed 19
Application for plugging approved 19
Plugging commenced January 6, 1976
Plugging completed January 6, 1976
Reason for abandonment of well or producing formation Dry Hole

NORTH



Locate well correctly on above
Section Plat

If a producing well is abandoned, date of last production 19
Was permission obtained from the Conservation Division or its agents before plugging was commenced? Yes (Clarence Thomas of Garden City)

Name of Conservation Agent who supervised plugging of this well
Producing formation Depth to top Bottom Total Depth of Well 5050 Feet
Show depth and thickness of all water, oil and gas formations.

OIL, GAS OR WATER RECORDS

CASING RECORD

FORMATION	CONTENT	FROM	TO	SIZE	PUT IN	PULLED OUT
	Surface	0	285'	8-5/8"	285'	None
	Casing					

Describe in detail the manner in which the well was plugged, indicating where the mud fluid was placed and the method or methods used in introducing it into the hole. If cement or other plugs were used, state the character of same and depth placed, from feet to feet for each plug set.

Plugged Hole with 70 sax Cement @ 900',
20 sax Cement @ 240', 10 sax Cement @
40', 5 sax Cement in Rat Hole.
Job Completed @ 7:30 P.M.

RECEIVED
JAN 9 1976
STATE CORPORATION COMMISSION
WICHITA, KANSAS

(If additional description is necessary, use BACK of this sheet)

Name of Plugging Contractor Allied Cementing Co.
Address Box 31, Russell, Kansas


STATE OF KANSAS, COUNTY OF SEDGWICK, ss.
T.M. McCaul, Jr. of Sage Drilling Co. (employee of owner) or (owner or operator) of the above described well, being first duly sworn on oath, says: That I have knowledge of the facts, statements, and matters herein contained and the log of the above-described well as filed and that the same are true and correct. So help me God.

(Signature) [Signature]
500 Bitting Bldg., Wichita, Kansas 67202
(Address)

Subscribed and sworn to before me this 15th day of January, 1976.

[Signature]
Louise K. Whitted - Notary Public.

November 26, 1978.



DRILLERS LOG

VAN DOREN NO. 1

CASING RECORD:	OPERATOR: J. A. Allison	DESCRIPTION:
8-5/8" set @ 285' w/300 sax cement	CONTRACTOR: Sage Drilling Co.	C SW SE Sec. 4-21S-35W Kearny Co., Kansas
TOTAL DEPTH: 5050'	COMMENCED: December 21, 1975	ELEVATION: 3174KB
	COMPLETED: January 6, 1976	

<u>FORMATION</u>	<u>FROM</u>	<u>TO</u>	<u>REMARKS</u>
Sand & Clay	0	302	
Shale	302	825	
Shale & Sand	825	1426	
Shale	1426	2142	
Shale & Lime	2142	2251	
Anhydrite	2251	2275	
Shale & Lime	2275	2580	
Lime & Shale	2580	3120	
Shale & Lime	3120	3260	
Lime & Shale	3260	3590	
Shale & Lime	3590	3820	
Lime & Shale	3820	4200	
Shale & Lime	4200	4345	
Lime	4345	5050	D&A

I certify that this is a true and correct copy of the above log to the best of my knowledge.

SAGE DRILLING CO., INC.

By *John M. Campbell*



Subscribed and sworn to before me this 15th day of January, 1976.

Louise K. Whitted
Louise K. Whitted - Notary Public

My commission expires:
November 26, 1978.

RECEIVED
THE CORPORATION COMMISSION
JAN 21 1976
CONSERVATION DIVISION
Topeka, Kansas