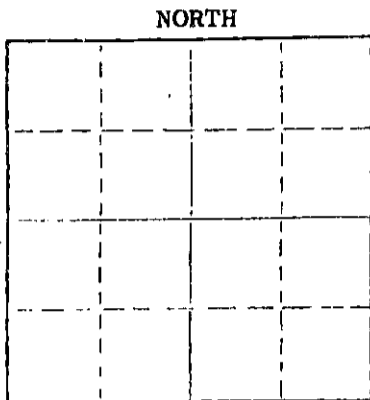


STATE OF KANSAS
STATE CORPORATION COMMISSION
CONSERVATION DIVISION
P. O. BOX 17027
WICHITA, KANSAS 67217

WELL PLUGGING RECORD



Locate well correctly on above Section Plat

Finney County, Sec. 15 Twp. 21 S Rge. 34 (E) (W)
Location as "NE/CNWSW" or footage from lines. C W/2 NE/4 NW/4
Lease Owner Kaiser-Francis Oil Co.
Lease Name Vaughan Well No. 1
Office Address 4120 E. 51st St., Tulsa, OK 74135
Character of Well (completed as Oil, Gas or Dry Hole) Dry hole
Date well completed 3-30-75 19
Application for plugging filed 3-29-75 19
Application for plugging approved 3-29-75 19
Plugging commenced 3-29-75 19
Plugging completed 3-30-75 19
Reason for abandonment of well or producing formation commercial quantities of oil not found
If a producing well is abandoned, date of last production 19
Was permission obtained from the Conservation Division or its agents before plugging was commenced? YES

Name of Conservation Agent who supervised plugging of this well _____
Producing formation _____ Depth to top _____ Bottom _____ Total Depth of Well 4890 Feet
Show depth and thickness of all water, oil and gas formations.

OIL, GAS OR WATER RECORDS

CASING RECORD

FORMATION	CONTENT	FROM	TO	SIZE	PUT IN	PULLED OUT
				8-5/8"	557'	

Describe in detail the manner in which the well was plugged, indicating where the mud fluid was placed and the method or methods used in introducing it into the hole. If cement or other plugs were used, state the character of same and depth placed, from _____ feet to _____ feet for each plug set.

1st plug @ 900' w/50 sx
2nd plug @ 600' w/35 sx w/bridge
3rd plug @ 40' w/10 sx

RECEIVED
STATE CORPORATION COMMISSION

616175 JUN 6 1975


CONSERVATION DIVISION
Wichita, Kansas

(If additional description is necessary, use BACK of this sheet)
Name of Plugging Contractor Rains & Williamson Oil Co., Inc.
Address 435 Page Court, 220 W. Douglas, Wichita, KS 67202

STATE OF Kansas COUNTY OF Sedgwick ss.
Wilson Rains, President (employee of owner) or (owner or operator) of the above-described well, being first duly sworn on oath, says: That I have knowledge of the facts, statements, and matters herein contained and the log of the above-described well as filed and that the same are true and correct. So help me God.

(Signature) Wilson Rains Wilson Rains
435 Page Court, 220 W. Douglas, Wichita, KS
(Address) 67202

Subscribed and sworn to before me this 11th day of April, 1975
My commission expires October 4, 1975
Juanita M. Green
Juanita M. Green Notary Public.



WELL LOG

COMPANY Kaiser-Francis Oil Co.

SEC. 15 T. 21S R. 24W
LOC. C W/2 NE/4 NW/4

FARM Vaughan NO. 1


RIG. NO. 8

TOTAL DEPTH 4890'

COMM. 3-12-75

COMP. 3-30-75

COUNTY Finney
KANSAS



CONTRACTOR Rains & Williamson Oil Co., Inc.

CASING			
20	10		
15	8	-5/8" @ 557' w/300 sx common 2% cc	ELEVATION 2978 KB
12	6		3% gel
13	5		PRODUCTION D&A

FIGURES INDICATE BOTTOM OF FORMATIONS

Surface Clay & Sand	40
Sand & Shale	245
Shale	569
Shale & Sand	655
Shale	1463
Anhydrite	1500
Shale & Sand	1666
Shale	2340
Shale & Lime	2410
Lime & Shale	2440
Shale & Lime	2625
Lime & Shale	3345
Shale & Lime	3460
Lime & Shale	3640
Lime	4890
<u>Rotary Total Depth</u>	<u>4890</u>

RECORDED
STATE OF KANSAS
JUN 6 1975
OFF. OF REVENUE DIVISION

State of Kansas
County of Sedgwick } ss:

I, Wilson Rains, President of the Rains & Williamson Oil Company, Inc.

upon oath state that the above and foregoing is a true and correct copy of the log of the Vaughan #1 well.

Wilson Rains
Wilson Rains

Subscribed and sworn to before me this 11th day of April 19 75

My Commission Expires: October 4, 1975

Juanita M. Green
NOTARY PUBLIC
Juanita M. Green

