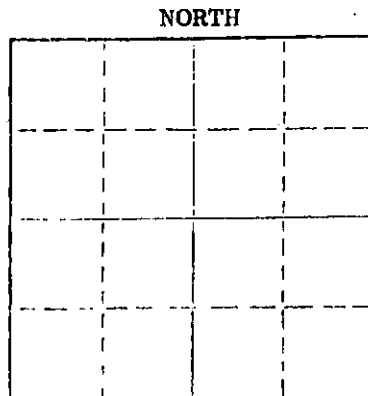


STATE OF KANSAS
STATE CORPORATION COMMISSION
CONSERVATION DIVISION
P. O. BOX 17027
WICHITA, KANSAS 67217

FORM CP-4

WELL PLUGGING RECORD



Locate well correctly on above
Section Plat

Finney County, Sec. 10 Twp. 21S Rge. 34 ~~XB~~ (W)
Location as "NE/CNW/SW" or footage from lines. NW SW SE
Lease Owner Kaiser-Francis Oil Co.
Lease Name Richmeier "F" Well No. 1
Office Address 4120 E. 51st St., Tulsa, OK 74135
Character of Well (completed as Oil, Gas or Dry Hole) Dry hole
Date well completed 6-2-75 19____
Application for plugging filed 6-2-75 19____
Application for plugging approved 6-2-75 19____
Plugging commenced 6-2-75 19____
Plugging completed 6-2-75 19____
Reason for abandonment of well or producing formation commercial quantities
of oil not found.
If a producing well is abandoned, date of last production _____ 19____
Was permission obtained from the Conservation Division or its agents before plugging was com-
menced? yes

Name of Conservation Agent who supervised plugging of this well Clarence Thomas-Garden City, KS
Producing formation _____ Depth to top _____ Bottom _____ Total Depth of Well 4890 Feet
Show depth and thickness of all water, oil and gas formations.

OIL, GAS OR WATER RECORDS

CASING RECORD

FORMATION	CONTENT	FROM	TO	SIZE	PUT IN	PULLED OUT
				8-5/8"	531'	

Describe in detail the manner in which the well was plugged, indicating where the mud fluid was placed and the method or methods used in introducing it into the hole. If cement or other plugs were used, state the character of same and depth placed, from _____ feet to _____ feet for each plug set.

Plug @ 900' w/50 sx
550' w/35 sx
40' w/bridge & 10 sx
2 sx in rat hole

RECEIVED
STATE CORPORATION COMMISSION

JUL 18 1975

CONSERVATION DIVISION
Wichita, Kansas

(If additional description is necessary, use BACK of this sheet)

Name of Plugging Contractor Rains & Williamson Oil Co., Inc.
Address 435 Page Court, 220 W. Douglas, Wichita, KS 67202

STATE OF Kansas COUNTY OF Sedgwick, ss.

Wilson Rains, President


(employee of owner) or (owner or operator) of the above-described well, being first duly sworn on oath, says: That I have knowledge of the facts, statements, and matters herein contained and the log of the above-described well as filed and that the same are true and correct. So help me God.

(Signature) Wilson Rains Wilson Rains

435 Page Court, 220WW, Douglas, Wichita, KS 67202

(Address)

Subscribed AND SWORN to before me this 4th day of June, 1975

My commission expires October 4, 1975Juanita M. Green Notary Public.

WELL LOG

15.055.20188.0000

COMPANY Kaiser-Francis Oil Co.

SEC. 10 T. 21S R. 34W

FARM Richmeier "F" NO. 1

LOC. NW SW SE

RIG. NO. 1


TOTAL DEPTH 4890'

COMM. 5-14-75

COMP. 6-2-75

COUNTY Finney
KANSAS

CONTRACTOR Rains & Williamson Oil Co., Inc.



CASINO

20	10	
15	8 - 5/8" @ 531' w/300 sx common, 3% gel	ELEVATION 2976 KB
12	6	2% CC
13	5	

PRODUCTION D&A

FIGURES INDICATE BOTTOM OF FORMATIONS

Surface Clay	40
Sand & Shale	305
Surface	540
Shale & Clay	1019
Shale	1618
Sand	1765
Shale	2117
Shale & Lime	2815
Lime	2920
Lime & Shale	3030
Lime	3510
Lime & Shale	3811
Lime	4890
<u>Rotary Total Depth</u>	<u>4890</u>

RECEIVED
STATE CORPORATION COMMISSION

JUL 18 1975

CONSERVATION DIVISION
Wichita, KansasState of Kansas
County of Sedgwick ss:I, Wilson Rains, President of the Rains & Williamson Oil Co., Company, Inc.upon oath state that the above and foregoing is a true and correct copy of the log of the Richmeier "F" #1 well.
Wilson RainsSubscribed and sworn to before me this 4th day of June 19 75My Commission Expires: October 4, 1975
NOTARY PUBLIC
Juanita M. Green