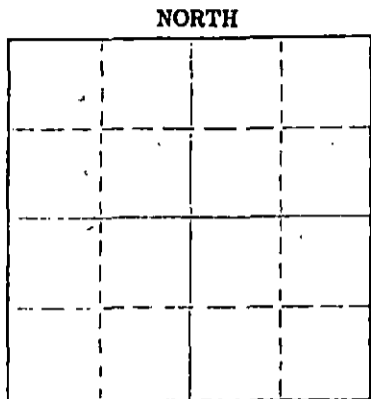


STATE OF KANSAS
STATE CORPORATION COMMISSION
CONSERVATION DIVISION
P. O. BOX 17027
WICHITA, KANSAS 67217

FORM CP-4

WELL PLUGGING RECORD



Locate well correctly on above Section Plat

Finney County, Sec. 16 Twp. 21 Rge. 34 (E) (W) XX
Location as "NE/CNWxSWx" or footage from lines NE/SE/NE
Lease Owner Kaiser-Francis Oil Company
Lease Name NICHOLS "B" Well No. 1
Office Address P. O. Box 791, Hays, Kansas 67601
Character of Well (completed as Oil, Gas or Dry Hole) _____
Date well completed _____ 19____
Application for plugging filed November 11, 1975
Application for plugging approved _____ 19____
Plugging commenced December 3, 1975
Plugging completed December 16, 1975
Reason for abandonment of well or producing formation Depleted

If a producing well is abandoned, date of last production _____ 19____
Was permission obtained from the Conservation Division or its agents before plugging was commenced? Yes

Name of Conservation Agent who supervised plugging of this well Clarence Thomas
Producing formation _____ Depth to top _____ Bottom _____ Total Depth of Well 4920 feet
Show depth and thickness of all water, oil and gas formations.

OIL, GAS OR WATER RECORDS

CASING RECORD


FORMATION	CONTENT	FROM	TO	SIZE	PUT IN	PULLED OUT
				8 5/8	522	-0-
				4 1/2	4919	1470.35'

Describe in detail the manner in which the well was plugged, indicating where the mud fluid was placed and the method or methods used in introducing it into the hole. If cement or other plugs were used, state the character of same and depth placed, from _____ feet to _____ feet for each plug set.

Pumped in 5 sacks gel, 2 sacks hulls, 15 sacks cement. Plug stopped at 3830' with 1500 psi. Shot casing at 3780', 2995, 2497, 1990, 1685 and 1480'. Pulled a total of 46 joints of 4 1/2" casing. Squeezed well with 2 sacks hulls, 50 sacks cement, 10 sacks gel, 35 sacks cement, 10 sacks gel and capped well with 15 sacks cement.

(If additional description is necessary, use BACK of this sheet)
Name of Plugging Contractor Rockhold Engineering, Inc.
Address P. O. Box 698, Great Bend, Kansas 67530

STATE OF Kansas COUNTY OF Barton, ss.
James W. Rockhold (employee of owner) or (owner/lessor) of the above-described well, being first duly sworn on oath, says: That I have knowledge of the facts, statements, and matters herein contained and the log of the above-described well as filed and that the same are true and correct. So help me God.



(Signature) James W. Rockhold
Box 698, Gt. Bend, Ks. 67530 (Address)
day of December, 1975
Cathy Peacock
Cathy Peacock Notary Public.

My commission expires September 30, 1979

12-24-75
RECEIVED
CONSERVATION DIVISION
WICHITA, KANSAS

STATE OF KANSAS
STATE CORPORATION COMMISSION

Form CP-4

WELL PLUGGING RECORD

Give All Information Completely
Make Required Affidavit
Mail or Deliver Report to:
Conservation Division
State Corporation Commission
211 No. Broadway
Wichita, Kansas

Finney County, Sec. 16 Twp. 21 Rge. 34 XEX (W)

Location as "NE/CNW&SW" or footage from lines NE - SE - NE
Kaiser-Francis Oil Company

Lease Owner Kaiser-Francis Oil Company

Lease Name Nichols B Well No. 1

Office Address 4120 East 51st St., Tulsa, Oklahoma 74135

Character of Well (completed as Oil, Gas or Dry Hole) Dry Hole

Date well completed November 11 1975

Application for plugging filed November 11 1975

Application for plugging approved November 16 1975

Plugging commenced December 17 1975

Plugging completed December 17 1975

Reason for abandonment of well or producing formation Dry Hole

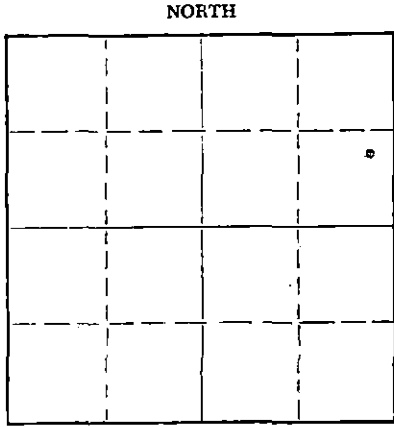
If a producing well is abandoned, date of last production 19

Was permission obtained from the Conservation Division or its agents before plugging was commenced? Yes

Name of Conservation Agent who supervised plugging of this well E.J. Eves

Producing formation Depth to top 4716 Bottom 4920 Total Depth of Well 4920 Feet

Show depth and thickness of all water, oil and gas formations.



Locate well correctly on above
Section Plat

OIL, GAS OR WATER RECORDS

CASING RECORD

FORMATION	CONTENT	FROM	TO	SIZE	PUT IN	PULLED OUT
Mississippi	Lime	4716	4920	8-5/8"OD 4 1/2"	522' 4919'	None 1480'

Describe in detail the manner in which the well was plugged, indicating where the mud fluid was placed and the method or methods used in introducing it into the hole. If cement or other plugs were used, state the character of same and depth placed, from _____ feet to _____ feet for each plug set.

- Permanent C.I. plug @ 4740'
- Gel and Cement plug from 4740' up to 3828'
- Gel plug from 3828' up to 900'
- Cement plug from 900' up to 500' (50 sacks)
- Gel plug from 500' up to 400'
- Cement plug from 400' up to surface (50 sacks)

NOV 23 1975

Conservation Division
Wichita, Kansas

(If additional description is necessary, use BACK of this sheet)

Name of Plugging Contractor Rockhold Engineering, Inc. License #670

Address P.O. Box 698 Great Bend, Kansas 67530

STATE OF Kansas, COUNTY OF Ellis, ss.
Robert R. Scott (employee of owner) or (owner or operator) of the above-described well, being first duly sworn on oath, says: That I have knowledge of the facts, statements, and matters herein contained and the log of the above-described well as filed and that the same are true and correct. So help me God.

(Signature) Robert R. Scott
P.O. Box 791 Hays, Kansas 67601
(Address)

SUBSCRIBED AND SWORN to before me this 20th day of December, 1975

My commission expires November 13, 1976
Notary Public.

WELL LOG

15.055.20202.0000

COMPANY Kaiser-Francis Oil Co., Inc.

SEC. 16 T. 21S R. 34W
LOC. NE SE NE

FARM Nichols "B" NO. 1

RIG. NO. 2

TOTAL DEPTH 4920'

COUNTY Finney
KANSAS

COMM. 9-7-75

COMP. 9-20-75

CONTRACTOR Rains & Williamson Oil Co., Inc.



CASINO

20 10
15 8-5/8" @ 522' w/250 sx. 50/50 pos, 4% ELEVATION 2982 GL
12 6gel, 2% cc. & 150 sx. common, 3% cc.
13 5 PRODUCTION oil
4-1/2" @ 4918' w/150 sx. 50/50 pos
FIGURES INDICATE BOTTOM OF FORMATIONS

Sand	130
Post Rock	300
Shale	533
Sand & Shale	1285
Shale & Sand	2260
Sand & Shale	2552
Shale	3000
Shale & Lime	3165
Shale	3500
Shale & Lime	3735
Lime & Shale	4025
Lime	4193
Lime & Shale	4285
Lime	4680
Shale & Lime	4745
Lime	4920
<u>Rotary Total Depth</u>	<u>4920</u>

RECEIVED
STATE COMMISSION COMMISSIONER

NOV 12 1975

CONSERVATION DIVISION
WICHITA, KANSAS

State of KANSAS }
County of SEDGWICK } ss:

I, Wilson Rains, President of the Rains & Williamson Oil Co., Inc.
upon oath state that the above and foregoing is a true and correct copy of the log of the #1 Nichols "B" well.

Wilson Rains
WILSON RAINS

Subscribed and sworn to before me this 23rd day of September 19 75

Juanita M. Green
NOTARY PUBLIC
Juanita M. Green

My Commission Expires October 4, 1975

