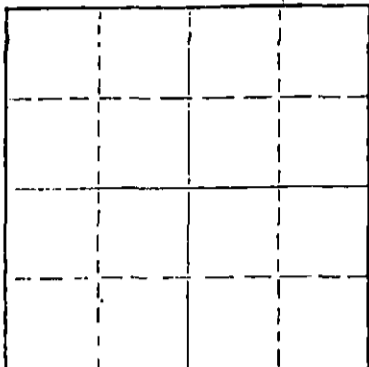


STATE OF KANSAS
STATE CORPORATION COMMISSION

Give All Information Completely
Make Required Affidavit
Mail or Deliver Report to
Conservation Division
State Corporation Commission
245 North Water
Wichita, KS 67202

FORM CP-4

WELL PLUGGING RECORD



Locate well correctly on above
Section Plot

Kearny County, Sec. 16 Twp. 21S Rge. (E) 35(W)
Location as "NE/CNW/SE/SW" or footage from lines C NE SW
Lease Owner The Maurice L. Brown Company
Lease Name Campbell Well No. 1
Office Address 1500 Vickers/KSB&T Bldg., Wichita
Character of Well (completed as Oil, Gas or Dry Hole) Dry Hole
Date well completed July 9, 1976
Application for plugging filed 1976
Application for plugging approved 1976
Plugging commenced July 9, 1976
Plugging completed July 9, 1976
Reason for abandonment of well or producing formation Dry Hole

If a producing well is abandoned, date of last production 1976
Was permission obtained from the Conservation Division or its agents before plugging was commenced? Yes (Clarence Thomas of Garden City)

Name of Conservation Agent who supervised plugging of this well _____
Producing formation _____ Depth to top _____ Bottom _____ Total Depth of Well 5035
Show depth and thickness of all water, oil and gas formations.

OIL, GAS OR WATER RECORDS

CASING RECORD

FORMATION	CONTENT	FROM	TO	SIZE	PUT IN	PULLED OUT
	Surface	0	275'	8-5/8"	275'	None
	Casing					

Describe in detail the manner in which the well was plugged, indicating where the mud fluid was placed and the method or methods used in introducing it into the hole. If cement or other plugs were used, state the character of same and depth placed, from _____ feet to _____ feet for each plug set.

Plugged Hole w/50 sax @ 600 Feet,
35 sax @ 250 Feet, 15 sax 40 Feet
to 0, 5 sax in Rat Hole. Job
Completed @ 4:00 A.M.

Name of Plugging Contractor Halliburton
Address R.R.1, Box 112, Liberal, Ks. 67901


STATE OF KANSAS COUNTY OF SEDGWICK
T.M. McCaul, Jr. of Sage Drilling Co.

being first duly sworn on oath, says: That I have knowledge of the facts, statements, and matters herein contained and the log of the above-described well as filed and that the same are true and correct.

(Signature) T.M. McCaul, Jr.
500 Bitting Bldg., Wichita, Ks.

Subscribed and sworn to before me this 12th day of July, 1976.
Commission expires November 26, 1978.

Louise K. Whitted
Louise K. Whitted - Notary Public.



DRILLERS LOGCAMPBELL NO. 1

CASING RECORD:	OPERATOR: Maurice L. Brown Co.	DESCRIPTION:
8-5/8" set @ 275' w/225 sax cement	CONTRACTOR: Sage Drilling Co.	C NE SW Sec. 16-21S-35W Kearny Co., Kansas
TOTAL DEPTH: 5035'	COMMENCED: June 19, 1976	ELEVATION: 3142KB
	COMPLETED: July 9, 1976	

<u>FORMATION</u>	<u>FROM</u>	<u>TO</u>	<u>REMARKS</u>
Surface Soil	0	275	
Shale	275	725	
Shale & Shells	725	975	
Shale	975	1469	
Shale & Anhydrite	1469	1930	
Shale & Shells	1930	2120	
Shale	2120	2437	
Lime & Shale	2437	2602	
Shale & Shells	2602	2815	
Shale	2815	2981	
Lime & Shale	2981	3270	
Lime	3270	3491	
Lime & Shale	3491	4460	
Shale	4460	4570	
Lime & Shale	4570	4610	
Lime	4610	4680	
Shale	4680	4742	
Lime	4732	4800	
Lime & Shale	4800	4870	
Shale	4870	4939	
Lime	4939	5035	D&A

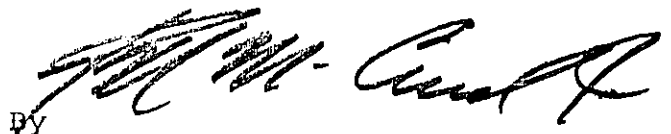
RECEIVED
STATE CORPORATION COMMISSION

JUL 14 1976

CONSERVATION DIVISION
Wichita, Kansas


I certify that this is a true and correct copy of the above log to the best of my knowledge.

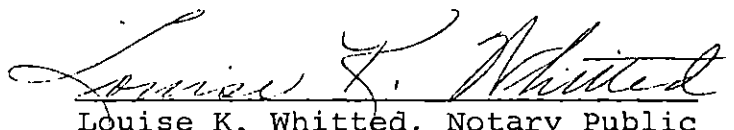
SAGE DRILLING CO., INC.

BY 

T. M. McCaul, Jr.

Subscribed and sworn to before me this 12th day of July, 1976.




Louise K. Whitted, Notary Public

My commission expires:
November 26, 1978.