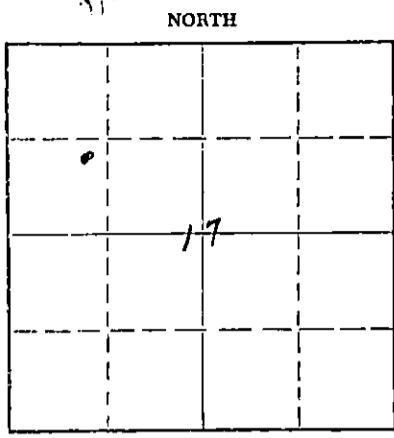



Give All Information Completely
Make Required Affidavit
Mail or Deliver Report to:
Conservation Division
State Corporation Commission
2nd Floor
Wichita, Kansas

WELL PLUGGING RECORD

Stafford County, Sec. 17 Twp 21 Rge. 13 (E) (W) X

Location as "NE/CNW/SW" or footage from lines NE SW NW
Lease Owner Petroleum, Inc.
Lease Name Fischer Well No. E-1
Office Address Route No. 2 Great Bend, Kansas 67530
Character of Well (completed as Oil, Gas or Dry Hole)
Date well completed
Application for plugging filed
Application for plugging approved
Plugging commenced 2-7-70
Plugging completed 2-12-70
Reason for abandonment of well or producing formation



Locate well correctly on above Section Plat

If a producing well is abandoned, date of last production
Was permission obtained from the Conservation Division or its agents before plugging was commenced? Yes

Name of Conservation Agent who supervised plugging of this well G. B. Biberstein
Producing formation Depth to top Bottom Total Depth of Well 3663 Feet
Show depth and thickness of all water, oil and gas formations.

OIL, GAS OR WATER RECORDS

CASING RECORD

FORMATION	CONTENT	FROM	TO	SIZE	PUT IN	PULLED OUT
				8 5/8	290	None
				5 1/2	None	3030' 48

Describe in detail the manner in which the well was plugged, indicating where the mud fluid was placed and the method or methods used in introducing it into the hole. If cement or other plugs were used, state the character of same and depth placed, from feet to feet for each plug set.

Moved unit into location, raised pole and drove stakes. Dug out cellar and unpacked head. Made up and ran bailer to check hole.

Pushed plug to 3400'. Dumped 10' of sand and 5 sacks of cement. Set in sills, jacks and spiders. Took slips out of head. Had 21" tension at 2,500 psi and 25" tension at 3,000 psi. Shot casing at 3006'. Working casing.

Working casing, casing coming very slowly. Build slide and rack. Laid down 72 joints of 5 1/2" casing.

Finished laying down 33 joints of casing. Casing was muddy, had trouble with slips. Cleaned threads and put on protectors. Set plug at 280' and dumped 10' rock bridge on plug. Dumped 3 sacks of cement with dump bailer.

Bailed down fluid in casing. Dumped 25 sacks of cement. Mudded 30' and dumped 10' gas to base of cellar. Tallied casing, loaded trailer and moved off location.


(If additional description is necessary, use BACK of this sheet)

Name of Plugging Contractor Forbes Casing Pulling Company, Inc.
Address P. O. Box 221 Great Bend, Kansas 67530

STATE OF Kansas, COUNTY OF Barton, ss. James W. Rockhold (employee of owner) or (owner or operator) of the above-described well, being first duly sworn on oath, says: That I have knowledge of the facts, statements, and matters herein contained and the log of the above-described well as filed and that the same are true and correct. So help me God.

(Signature) James W Rockhold
P. O. Box 221 Great Bend, Kansas (Address)

SUBSCRIBED AND SWORN to before me this 24 day of February, 19 70
Notary Public.



STATE OF KANSAS
STATE CORPORATION COMMISSION

WELL PLUGGING RECORD

Give All Information Completely
Make Required Affidavit
Mail or Deliver Report to:
Conservation Division
State Corporation Commission
212 No. Market
Wichita, Kansas

STAFFORD County, Sec. 17 Twp. 21S Rge. 13 (W)

Location as "NE/CNW/SW" or footage from lines NE SW NW

Lease Owner PETROLEUM, INC.,

Lease Name FISCHER Well No. E-1

Office Address ROUTE 2, GREAT BEND, KANSAS

Character of Well (completed as Oil, Gas or Dry Hole) OIL WELL

Date well completed AUGUST 14 19 62

Application for plugging filed FEBRUARY 4 19 70

Application for plugging approved FEBRUARY 4 19 70

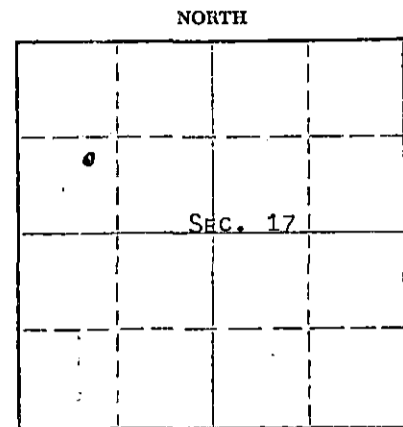
Plugging commenced FEBRUARY 7 19 70

Plugging completed FEBRUARY 12 19 70

Reason for abandonment of well or producing formation DEPLETION OF PRODUCING ZONE

If a producing well is abandoned, date of last production JANUARY 19 1970

Was permission obtained from the Conservation Division or its agents before plugging was commenced? YES



Locate well correctly on above Section Plat

Name of Conservation Agent who supervised plugging of this well G. R. BIBERSTEIN

Producing formation ARB. & KC Depth to top 3342' Bottom 3663' Total Depth of Well 3663' Feet

Show depth and thickness of all water, oil and gas formations.

OIL, GAS OR WATER RECORDS

CASING RECORD

FORMATION	CONTENT	FROM	TO	SIZE	PUT IN	PULLED OUT
COMMINGLED ARB. & KC	SLIGHT AMOUNT OF OIL & WATER			8-5/8"	290'	NONE
				5-1/2"	3659'	3030'

Describe in detail the manner in which the well was plugged, indicating where the mud fluid was placed and the method or methods used in introducing it into the hole. If cement or other plugs were used, state the character of same and depth placed, from _____ feet to _____ feet for each plug set.

PLUGGED BACK TOTAL DEPTH 3400', FOLLOWED WITH 10' SAND AND 5 SACKS CEMENT. HEAVY MUD TO 280', PLACED WOODEN PLUG FOLLOWED WITH 10' ROCK BRIDGE AND 3 SACKS CEMENT. DUMPED 25 SACKS OF CEMENT AND MUD TO 30', FOLLOWED WITH 10 SACKS CEMENT TO BASE OF WELL CELLAR.

RECEIVED
STATE CORPORATION COMMISSION
MAR 3 1970
CONSERVATION DIVISION
Wichita, Kansas

(If additional description is necessary, use BACK of this sheet)

Name of Plugging Contractor FORBES CASING PULLING COMPANY, INC.,

Address BOX 221, GREAT BEND, KANSAS

STATE OF KANSAS, COUNTY OF BARTON, ss. MONTE CHADD (employee of owner) or (owner/operator) of the above-described well, being first duly sworn on oath, says: That I have knowledge of the facts, statements, and matters herein contained and the log of the above-described well as filed and that the same are true and correct. So help me God. MONTE CHADD, DIST. PROD. SUPT.

(Signature) *Monte Chadd*

ROUTE 2, GREAT BEND, KANSAS (Address)

SUBSCRIBED AND SWORN TO before me this 2 day of MARCH, 19 70



Richard H. Dumler
Notary Public.

ROTARY DRILLERS LOG

COMPANY: Graves Drilling Co., Inc. and Petroleum, Inc. DRILLING COMMENCED: 7-24-62

CONTRACTOR: Graves Drilling Co., Inc. El Dorado, Kansas DRILLING COMPLETED: 8- 3-62

CASING RECORD: 13 jts. 287.32' of 8-5/8" w/ 225 sx. cement LOCATION: Fischer No. 1 NE SW NW Section 17-21S-13W Stafford County, Kansas

128 jts. 3670.04' of 5 1/2" w/ 125 sx. cement ELEVATION: 1913' Derrick Floor 1911' Ground

0 - 1372 Shale

1372 - 1810 Shale & lime

1810 - 2030 Lime & shale

2030 - 2195 Lime

2195 - 2890 Shale

2890 - 3050 Lime & shale

3050 - 3230 Lime

3230 - 3341 Shale & lime

3341 - 3575 Lime (Lansing)

3575 - 3595 Lime (Viola)

3595 - 3610 Sand (Simpson)

3610 - 3659 Shale & lime

3659 - 3661 Arbuckle & Rotary Total Depth

RECEIVED
STATE CORPORATION COMMISSION
MAR 3 1970
CONSERVATION DIVISION
Wichita, Kansas

I hereby certify the foregoing statements to be true and correct to the best of my knowledge.

GRAVES DRILLING CO., INC.

By John C. Graves

STATE OF KANSAS }
SEDGWICK COUNTY } SS

Subscribed and sworn to before me, a Notary Public, this 6th day of August, 1962.

My commission expires Apr. 22, 1963

Betty Brandt
Betty Brandt Notary Public